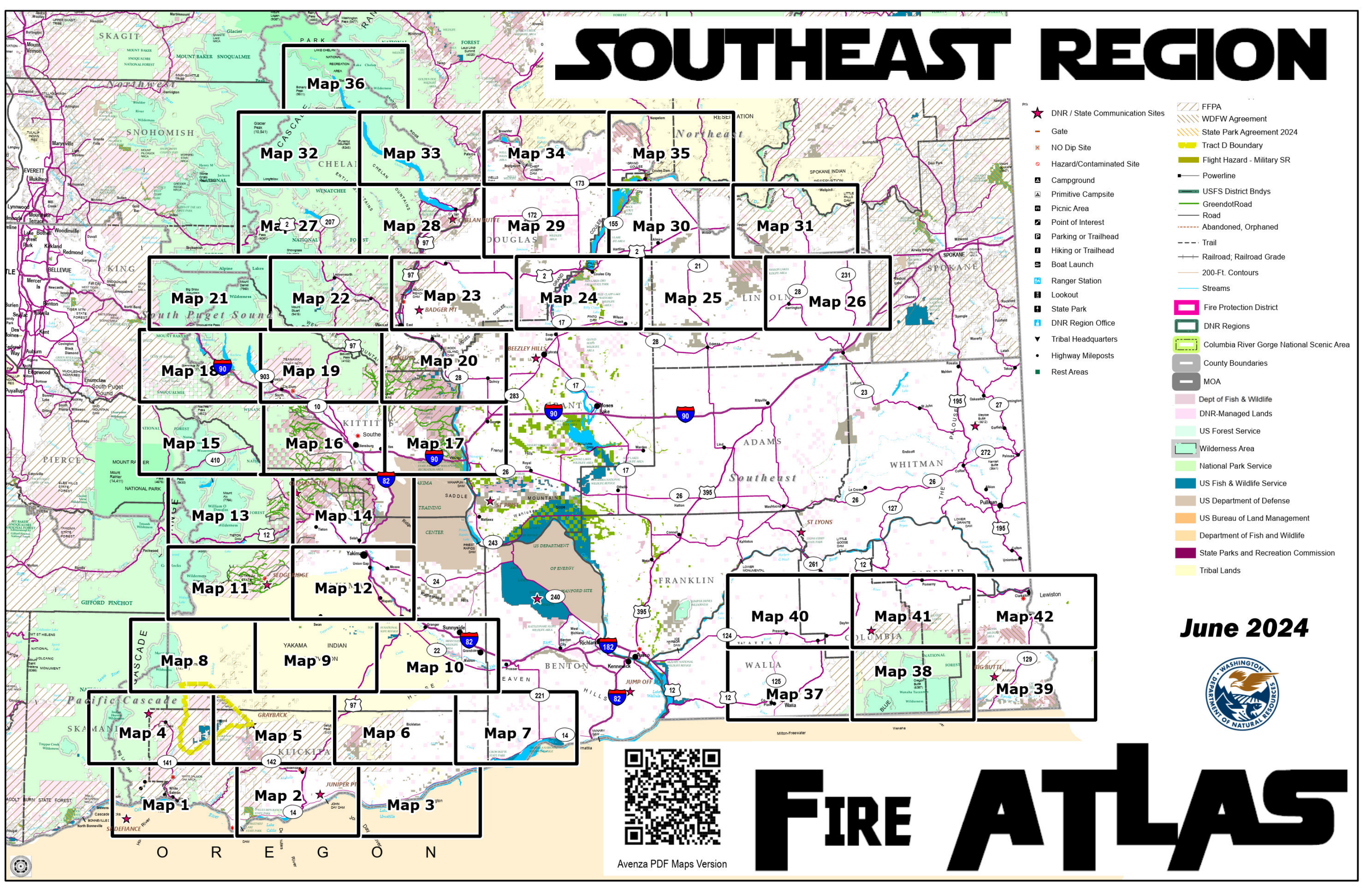


SOUTHEAST REGION



- ★ DNR / State Communication Sites
- Gate
- ⊗ NO Dip Site
- ⊙ Hazard/Contaminated Site
- ▲ Campground
- ⊠ Primitive Campsite
- ⊞ Picnic Area
- ⊞ Point of Interest
- ⊞ Parking or Trailhead
- ⊞ Hiking or Trailhead
- ⊞ Boat Launch
- ⊞ Ranger Station
- ⊞ Lookout
- ⊞ State Park
- ⊞ DNR Region Office
- ▼ Tribal Headquarters
- Highway Mileposts
- Rest Areas
- ▨ FPPA
- ▨ WDFW Agreement
- ▨ State Park Agreement 2024
- ▨ Tract D Boundary
- ▨ Flight Hazard - Military SR
- Powerline
- USFS District Bndys
- Greendot/Road
- Road
- Abandoned, Orphaned
- Trail
- Railroad; Railroad Grade
- 200-Ft. Contours
- Streams
- ▭ Fire Protection District
- ▭ DNR Regions
- ▭ Columbia River Gorge National Scenic Area
- ▭ County Boundaries
- ▭ MOA
- ▭ Dept of Fish & Wildlife
- ▭ DNR-Managed Lands
- ▭ US Forest Service
- ▭ Wilderness Area
- ▭ National Park Service
- ▭ US Fish & Wildlife Service
- ▭ US Department of Defense
- ▭ US Bureau of Land Management
- ▭ Department of Fish and Wildlife
- ▭ State Parks and Recreation Commission
- ▭ Tribal Lands

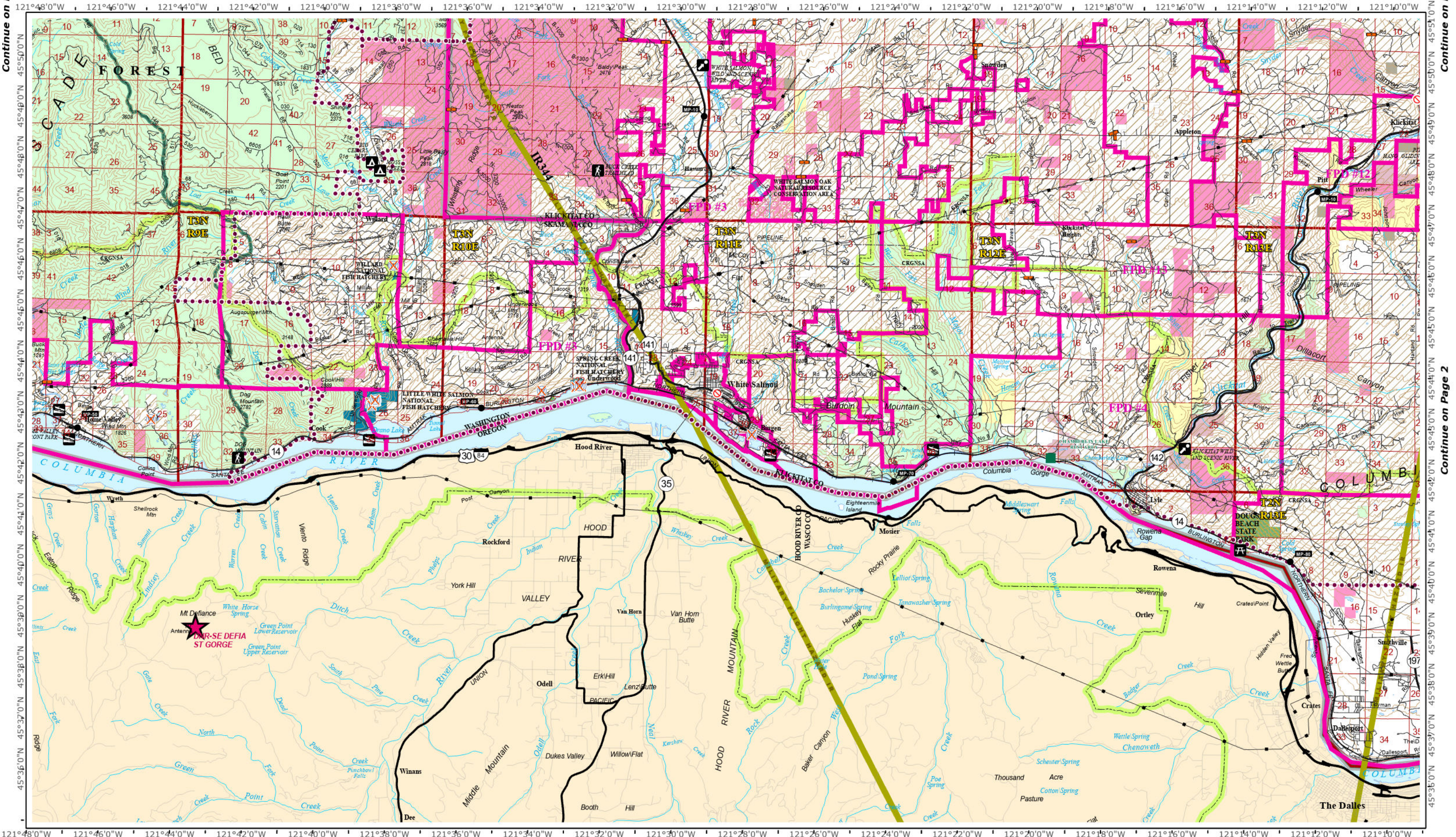
June 2024



Avenza PDF Maps Version

FIRE ATLAS

O R E G O N

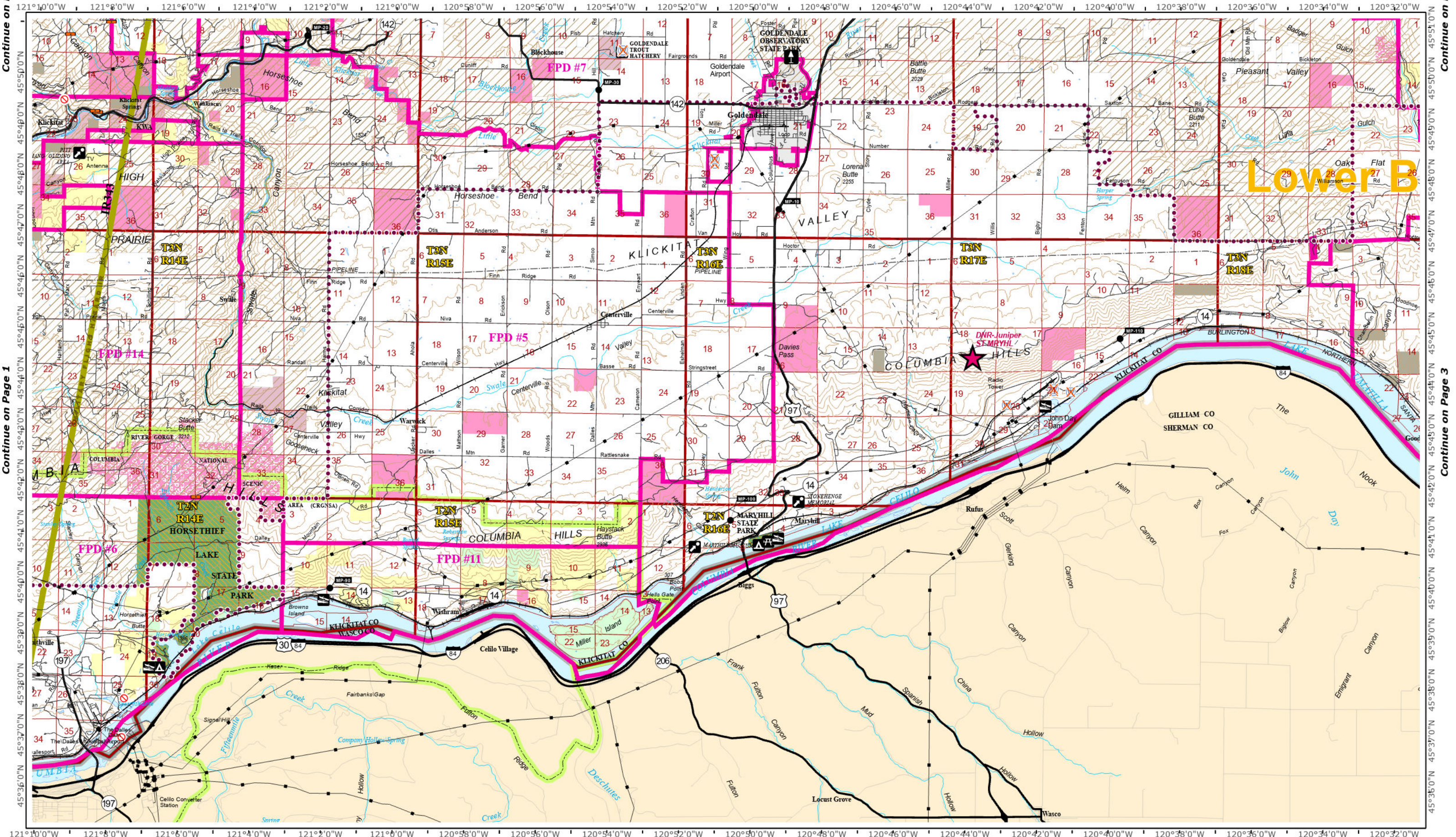


Continue on Page 1

Continue on Page 6

Continue on Page 1

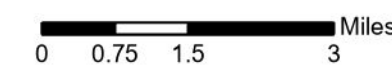
Continue on Page 3



45°36'0"N 45°37'0"N 45°38'0"N 45°39'0"N 45°40'0"N 45°41'0"N 45°42'0"N 45°43'0"N 45°44'0"N 45°45'0"N 45°46'0"N 45°47'0"N 45°48'0"N 45°49'0"N 45°50'0"N

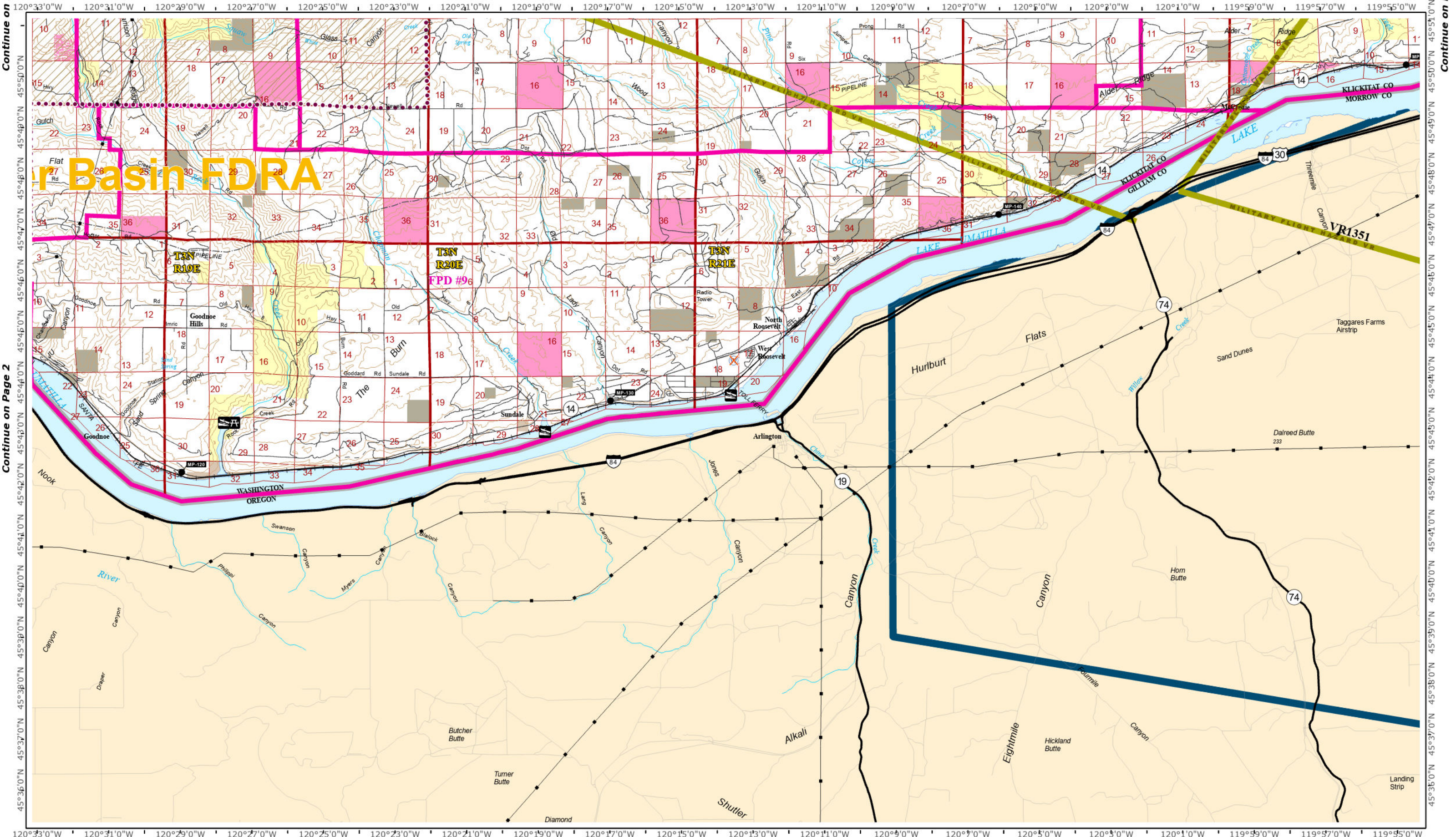
121°10'0"W 121°8'0"W 121°6'0"W 121°4'0"W 121°2'0"W 121°0'0"W 120°58'0"W 120°56'0"W 120°54'0"W 120°52'0"W 120°50'0"W 120°48'0"W 120°46'0"W 120°44'0"W 120°42'0"W 120°40'0"W 120°38'0"W 120°36'0"W 120°34'0"W 120°32'0"W

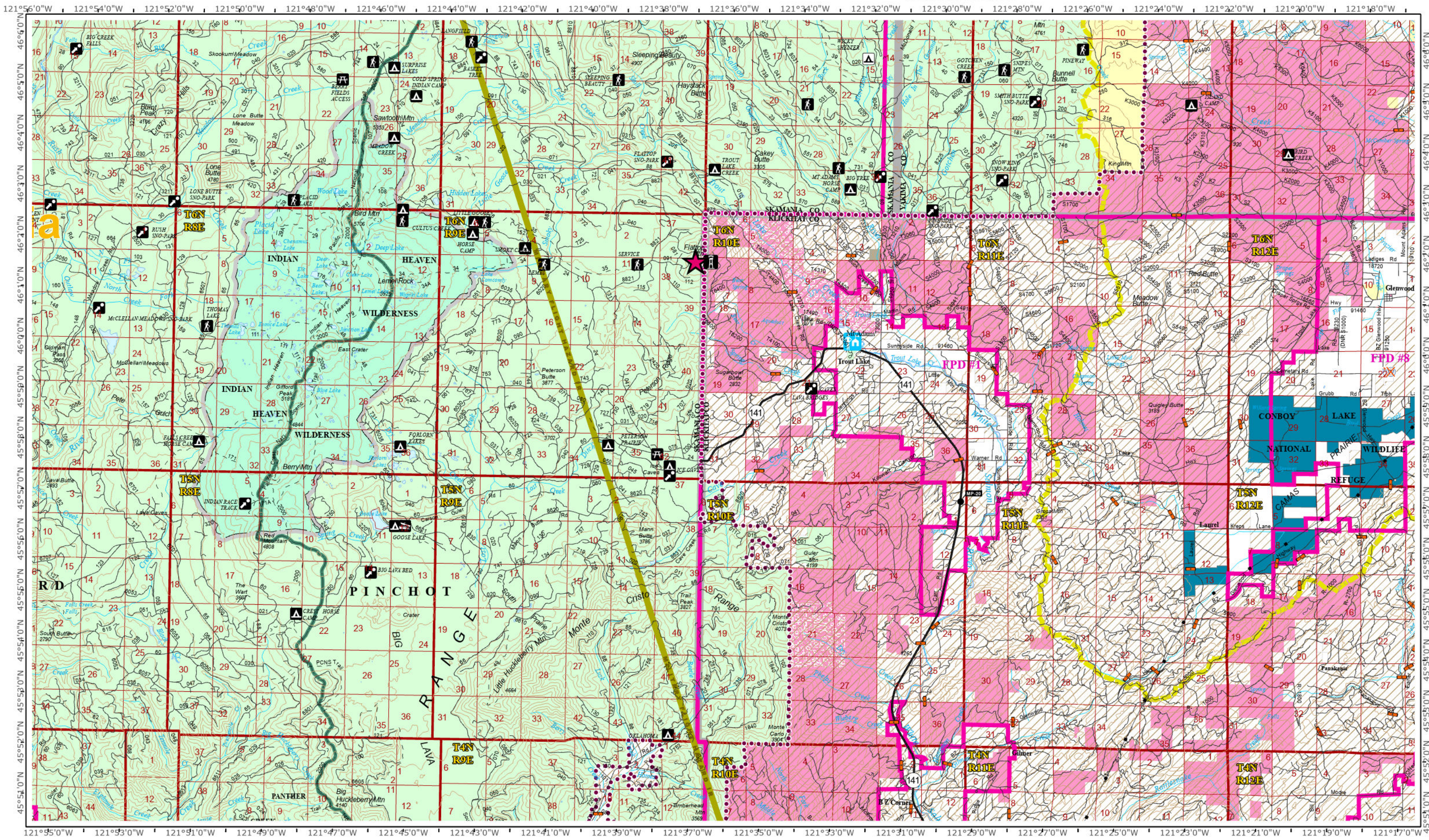
121°10'0"W 121°8'0"W 121°6'0"W 121°4'0"W 121°2'0"W 121°0'0"W 120°58'0"W 120°56'0"W 120°54'0"W 120°52'0"W 120°50'0"W 120°48'0"W 120°46'0"W 120°44'0"W 120°42'0"W 120°40'0"W 120°38'0"W 120°36'0"W 120°34'0"W 120°32'0"W



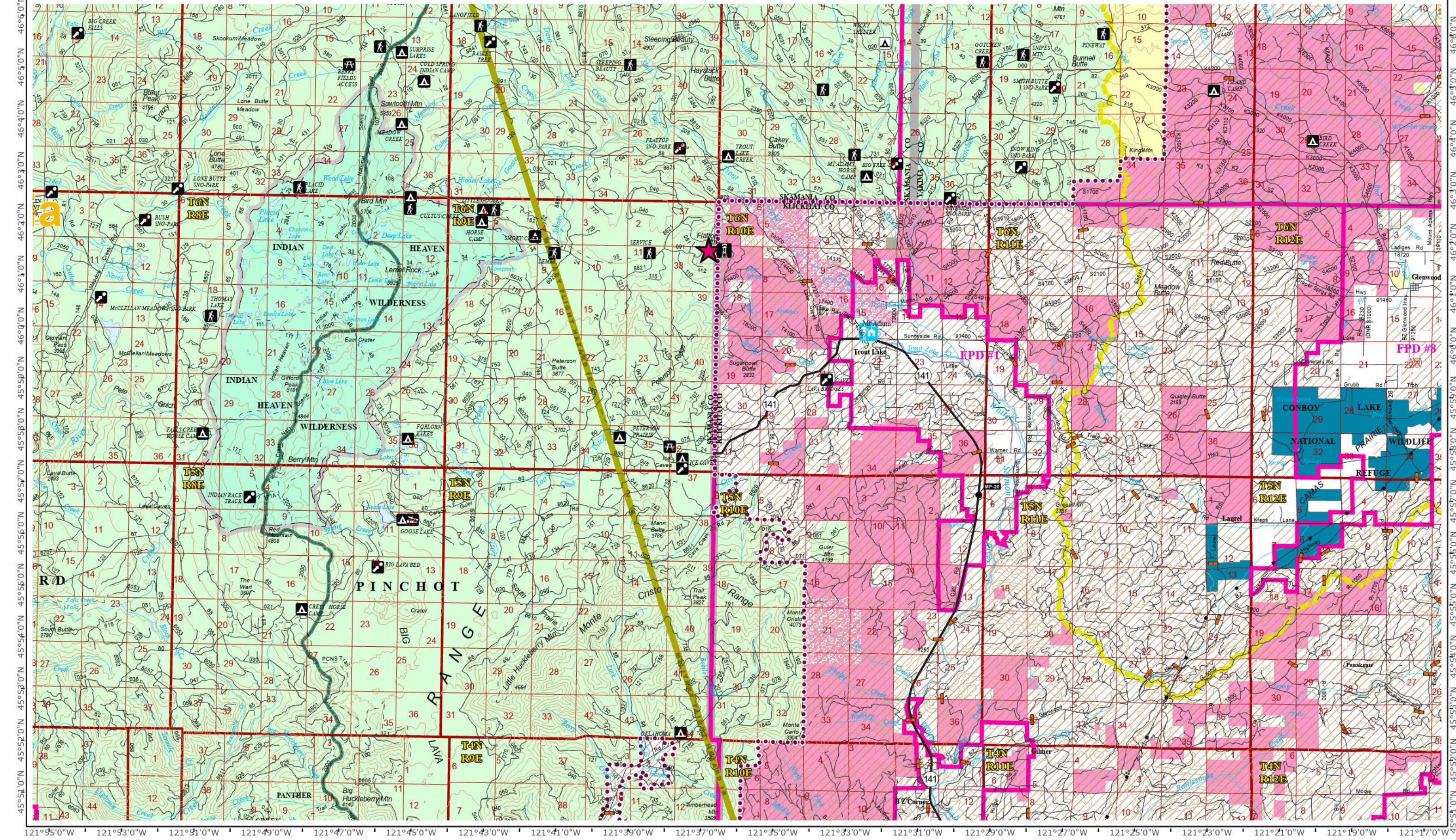
Continue on Page 2

Continue on Page 7






121°56'0"W, 121°54'0"W, 121°52'0"W, 121°50'0"W, 121°48'0"W, 121°46'0"W, 121°44'0"W, 121°42'0"W, 121°40'0"W, 121°38'0"W, 121°36'0"W, 121°34'0"W, 121°32'0"W, 121°30'0"W, 121°28'0"W, 121°26'0"W, 121°24'0"W, 121°22'0"W, 121°20'0"W, 121°18'0"W


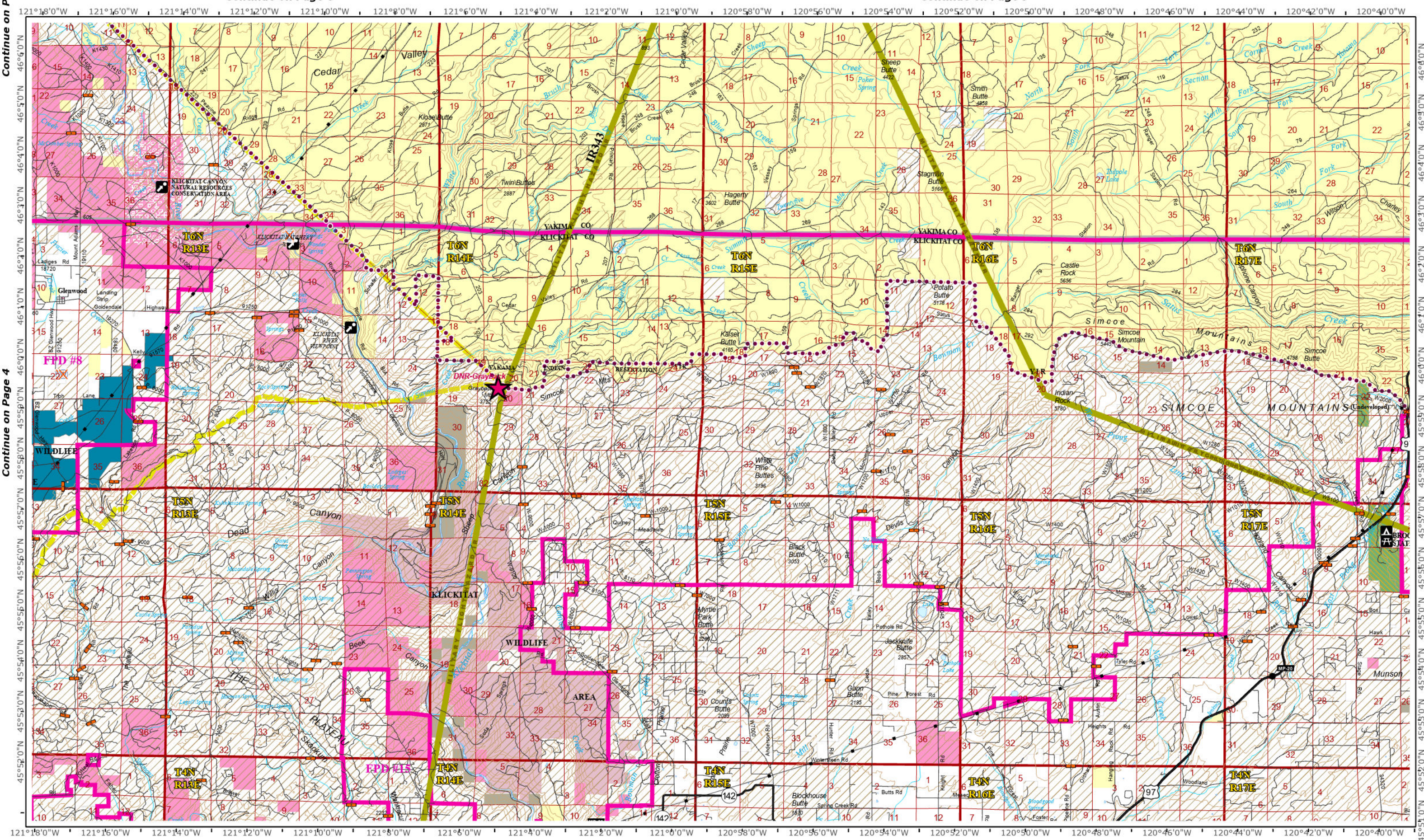


121°95'0"W, 121°93'0"W, 121°91'0"W, 121°49'0"W, 121°47'0"W, 121°45'0"W, 121°43'0"W, 121°41'0"W, 121°39'0"W, 121°37'0"W, 121°35'0"W, 121°33'0"W, 121°31'0"W, 121°29'0"W, 121°27'0"W, 121°25'0"W, 121°23'0"W, 121°21'0"W, 121°19'0"W, 121°17'0"W



200-Ft. Contour Interval





200-Ft. Contour Interval



Continue on Page 5

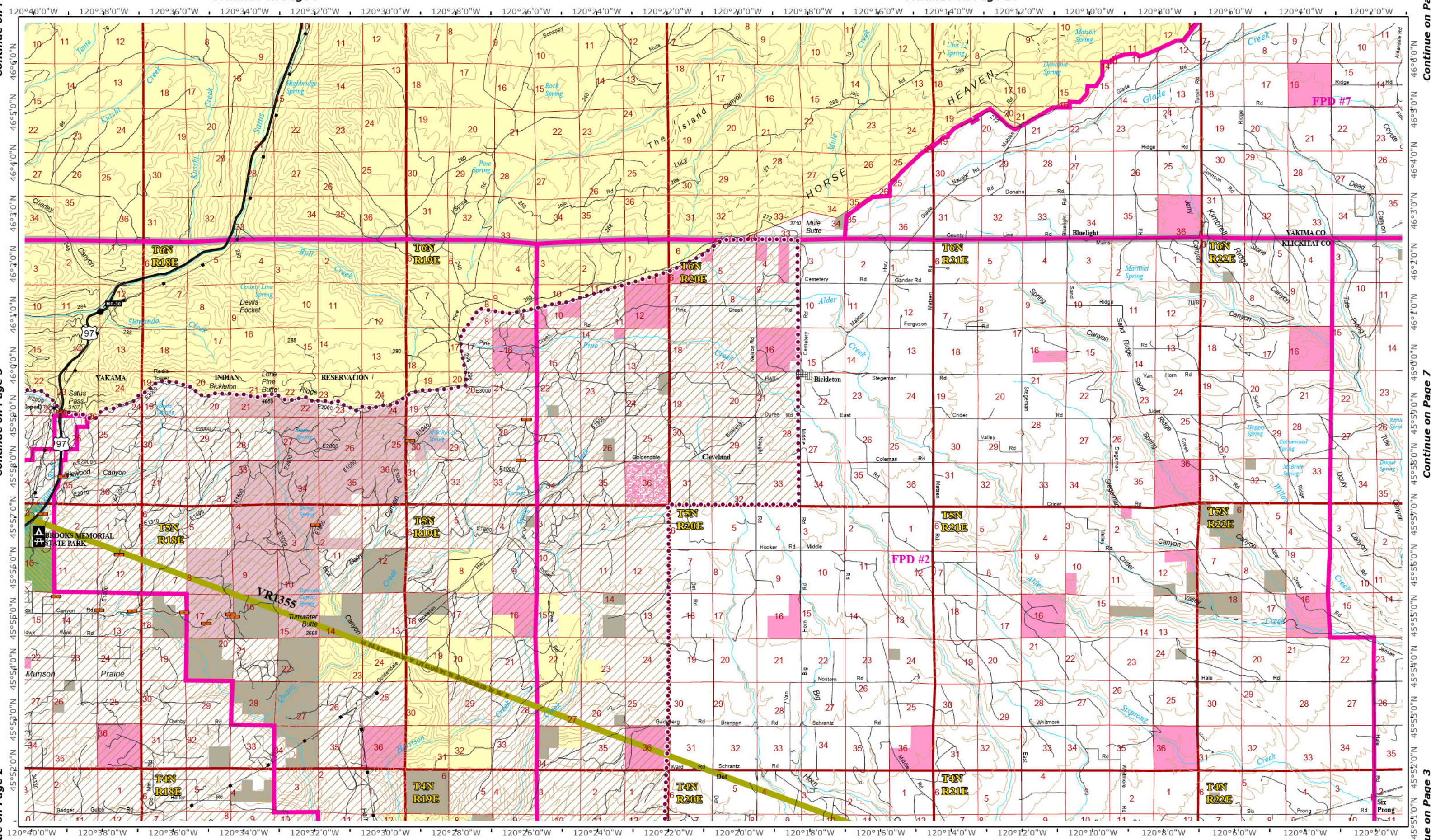
Continue on Page 10

Continue on Page 5

Continue on Page 7

Continue on Page 2

Continue on Page 3




46°00'0" N
46°05'0" N
46°10'0" N
46°15'0" N
46°20'0" N
46°25'0" N
46°30'0" N
46°35'0" N
46°40'0" N
46°45'0" N
46°50'0" N
46°55'0" N
46°00'0" N
46°05'0" N
46°10'0" N
46°15'0" N
46°20'0" N
46°25'0" N
46°30'0" N
46°35'0" N
46°40'0" N
46°45'0" N
46°50'0" N
46°55'0" N

120°40'0" W
120°38'0" W
120°36'0" W
120°34'0" W
120°32'0" W
120°30'0" W
120°28'0" W
120°26'0" W
120°24'0" W
120°22'0" W
120°20'0" W
120°18'0" W
120°16'0" W
120°14'0" W
120°12'0" W
120°10'0" W
120°8'0" W
120°6'0" W
120°4'0" W
120°2'0" W

120°40'0" W
120°38'0" W
120°36'0" W
120°34'0" W
120°32'0" W
120°30'0" W
120°28'0" W
120°26'0" W
120°24'0" W
120°22'0" W
120°20'0" W
120°18'0" W
120°16'0" W
120°14'0" W
120°12'0" W
120°10'0" W
120°8'0" W
120°6'0" W
120°4'0" W
120°2'0" W

Continue on Page 2

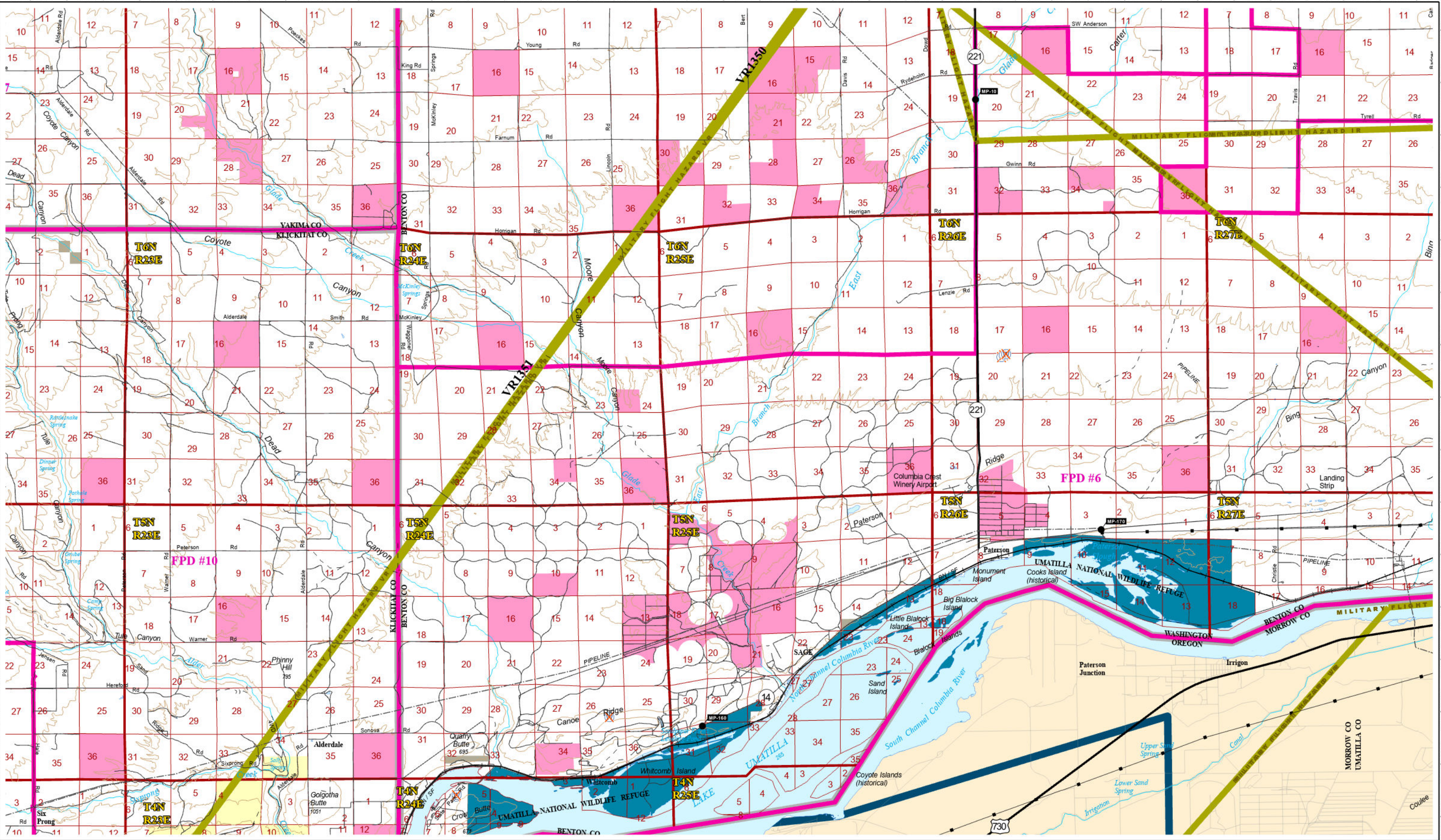
Continue on Page 3




200-Ft. Contour Interval



120°2'0"W, 120°0'0"W, 119°58'0"W, 119°56'0"W, 119°54'0"W, 119°52'0"W, 119°50'0"W, 119°48'0"W, 119°46'0"W, 119°44'0"W, 119°42'0"W, 119°40'0"W, 119°38'0"W, 119°36'0"W, 119°34'0"W, 119°32'0"W, 119°30'0"W, 119°28'0"W, 119°26'0"W, 119°24'0"W



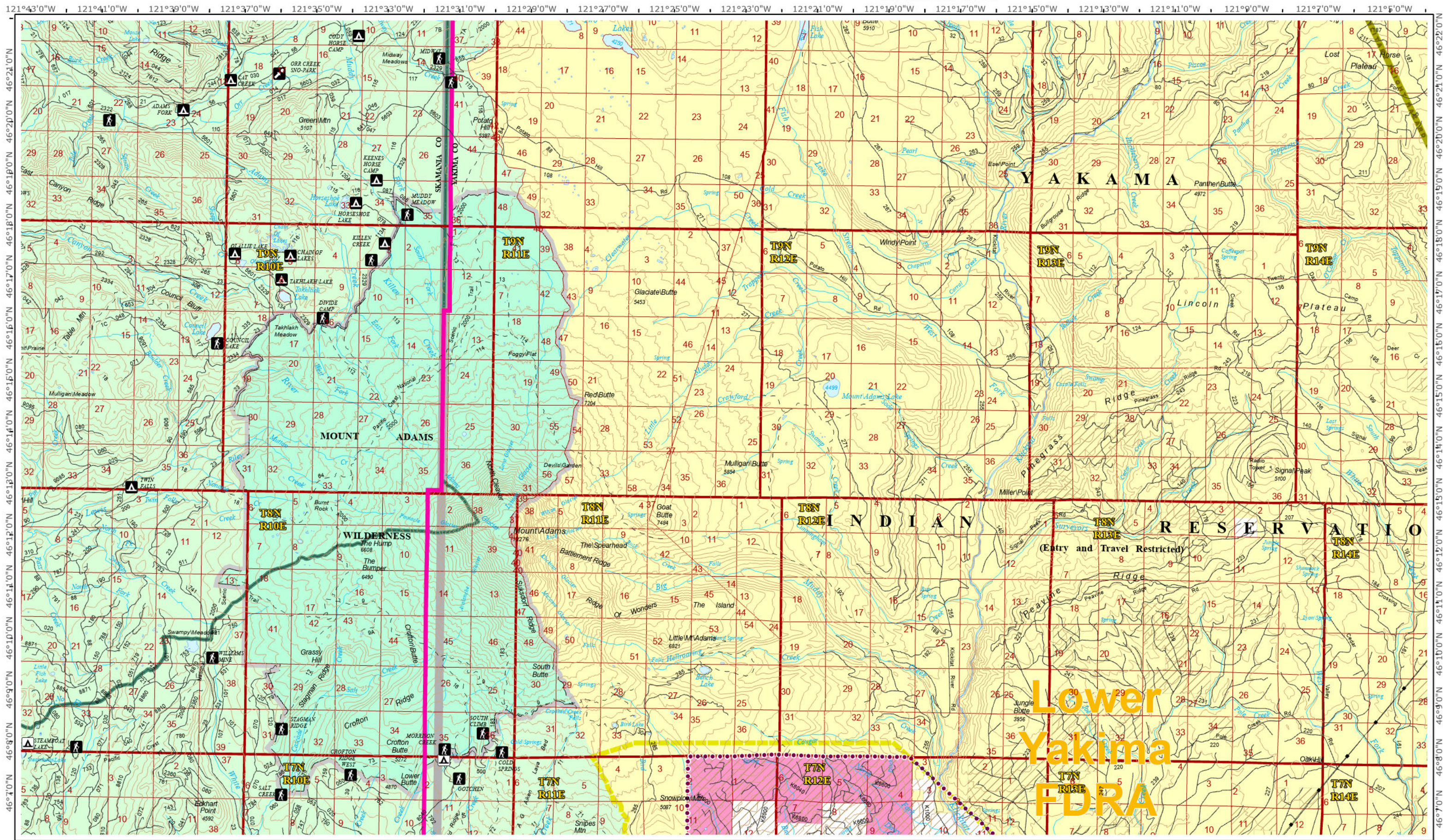
120°2'0"W, 120°0'0"W, 119°58'0"W, 119°56'0"W, 119°54'0"W, 119°52'0"W, 119°50'0"W, 119°48'0"W, 119°46'0"W, 119°44'0"W, 119°42'0"W, 119°40'0"W, 119°38'0"W, 119°36'0"W, 119°34'0"W, 119°32'0"W, 119°30'0"W, 119°28'0"W, 119°26'0"W, 119°24'0"W



Continue on Page 11

Continue on Page 6

Continue on Page 3



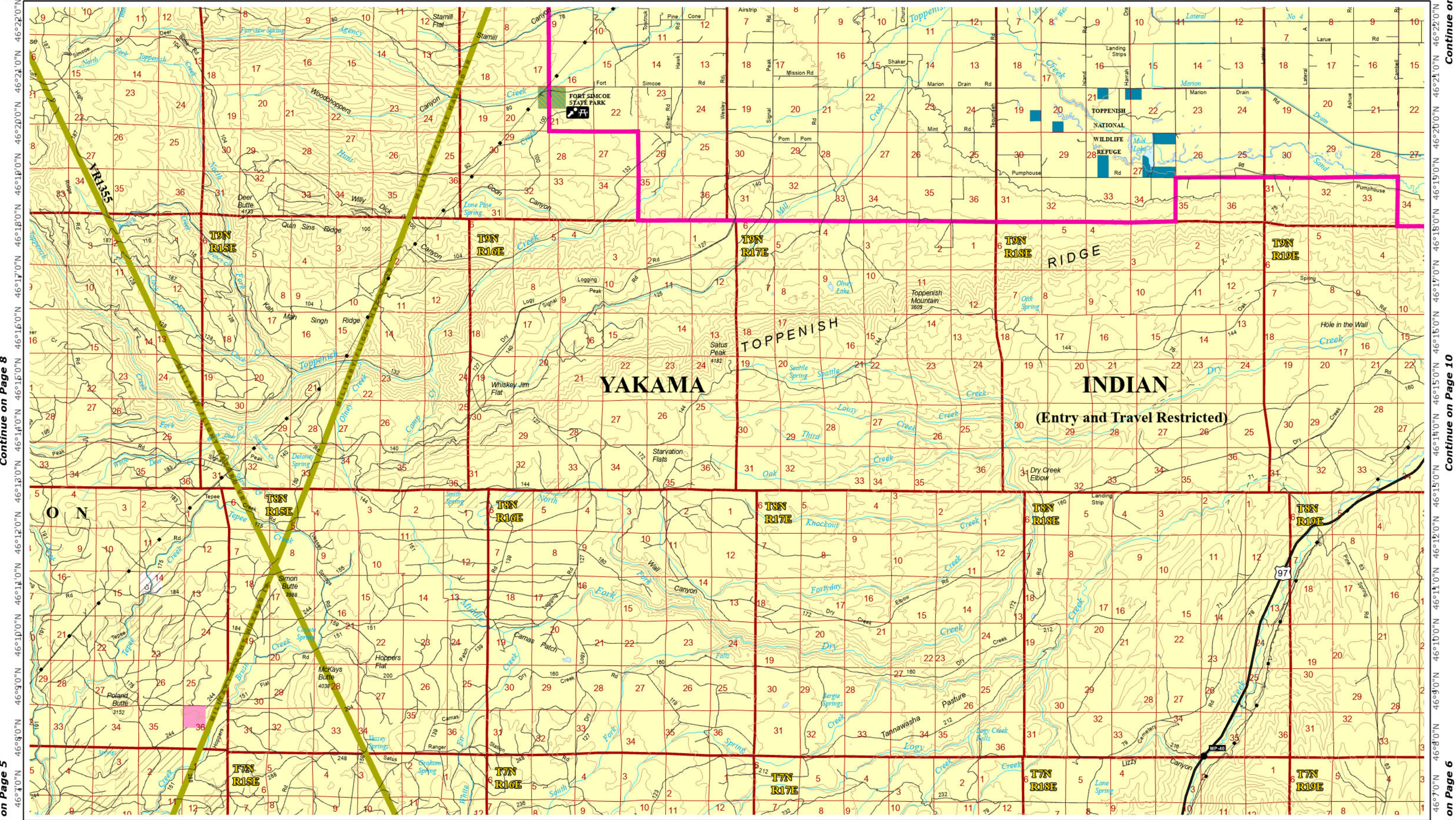
46°21'0"N
46°20'0"N
46°19'0"N
46°18'0"N
46°17'0"N
46°16'0"N
46°15'0"N
46°14'0"N
46°13'0"N
46°12'0"N
46°11'0"N
46°10'0"N
46°9'0"N
46°8'0"N
46°7'0"N

121°43'0"W
121°41'0"W
121°39'0"W
121°37'0"W
121°35'0"W
121°33'0"W
121°31'0"W
121°29'0"W
121°27'0"W
121°25'0"W
121°23'0"W
121°21'0"W
121°19'0"W
121°17'0"W
121°15'0"W
121°13'0"W
121°11'0"W
121°9'0"W
121°7'0"W
121°5'0"W

121°43'0"W | 121°41'0"W | 121°39'0"W | 121°37'0"W | 121°35'0"W | 121°33'0"W | 121°31'0"W | 121°29'0"W | 121°27'0"W | 121°25'0"W | 121°23'0"W | 121°21'0"W | 121°19'0"W | 121°17'0"W | 121°15'0"W | 121°13'0"W | 121°11'0"W | 121°9'0"W | 121°7'0"W | 121°5'0"W

Continue on Page 11
Continue on Page 9
Continue on Page 5

121°5'0"W, 121°3'0"W, 121°1'0"W, 120°59'0"W, 120°57'0"W, 120°55'0"W, 120°53'0"W, 120°51'0"W, 120°49'0"W, 120°47'0"W, 120°45'0"W, 120°43'0"W, 120°41'0"W, 120°39'0"W, 120°37'0"W, 120°35'0"W, 120°33'0"W, 120°31'0"W, 120°29'0"W, 120°27'0"W




Continue on Page 8

Continue on Page 10

Continue on Page 5

Continue on Page 6

121°4'0"W, 121°2'0"W, 121°0'0"W, 120°58'0"W, 120°56'0"W, 120°54'0"W, 120°52'0"W, 120°50'0"W, 120°48'0"W, 120°46'0"W, 120°44'0"W, 120°42'0"W, 120°40'0"W, 120°38'0"W, 120°36'0"W, 120°34'0"W, 120°32'0"W, 120°30'0"W, 120°28'0"W, 120°26'0"W

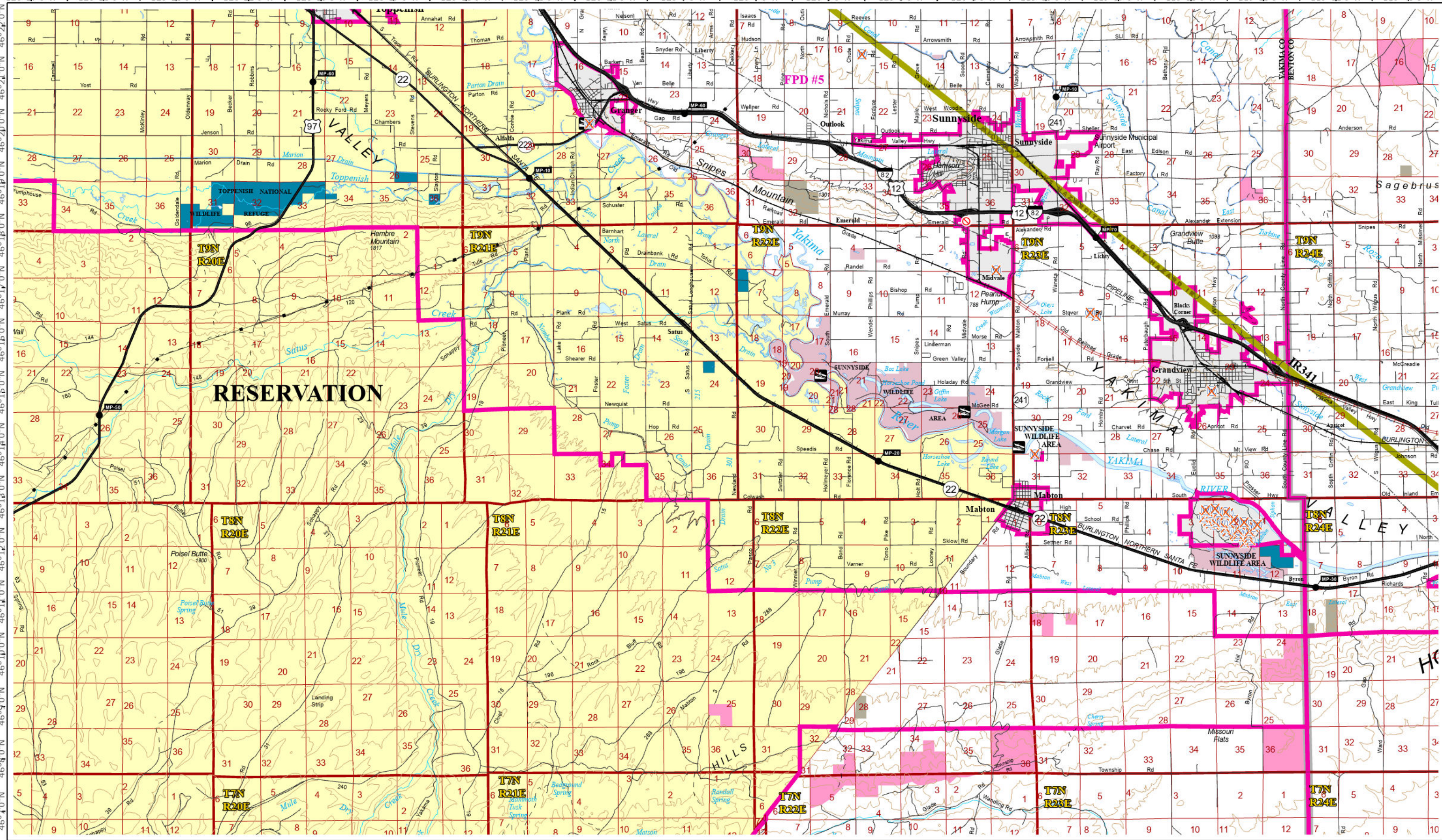


200-Ft. Contour Interval



Continue on Page 11

Continue on Page 12




Continue on Page 1

Continue on Page 9

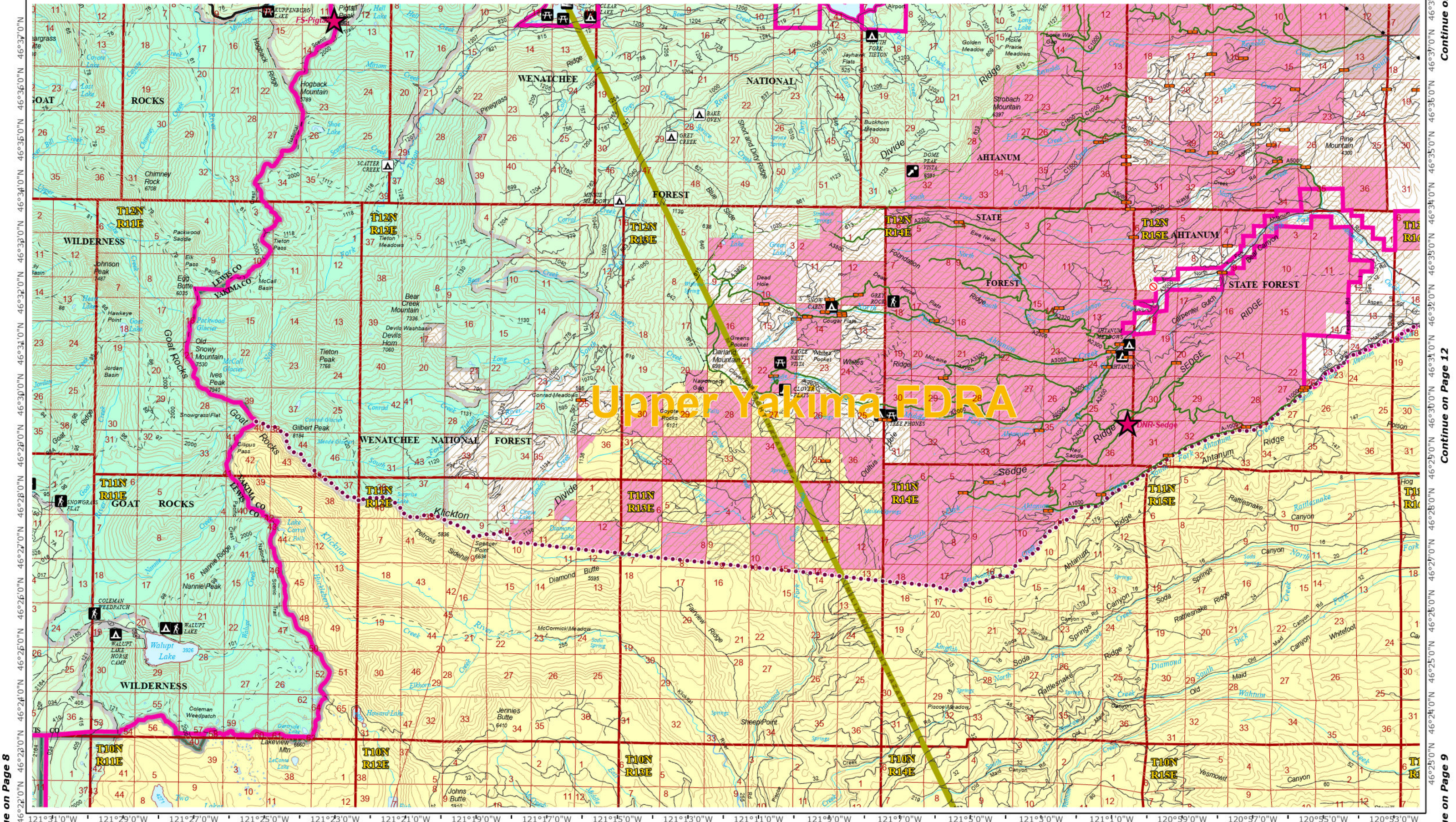
Continue on Page 6

Continue on Page 12

Continue on Page 7



121°32'0"W, 121°30'0"W, 121°28'0"W, 121°26'0"W, 121°24'0"W, 121°22'0"W, 121°20'0"W, 121°18'0"W, 121°16'0"W, 121°14'0"W, 121°12'0"W, 121°10'0"W, 121°8'0"W, 121°6'0"W, 121°4'0"W, 121°2'0"W, 121°0'0"W, 120°58'0"W, 120°56'0"W, 120°54'0"W



Upper Yakima FDRR

Continue on Page 8

May 2024

Continue on Page 8

0 0.75 1.5 3 Miles

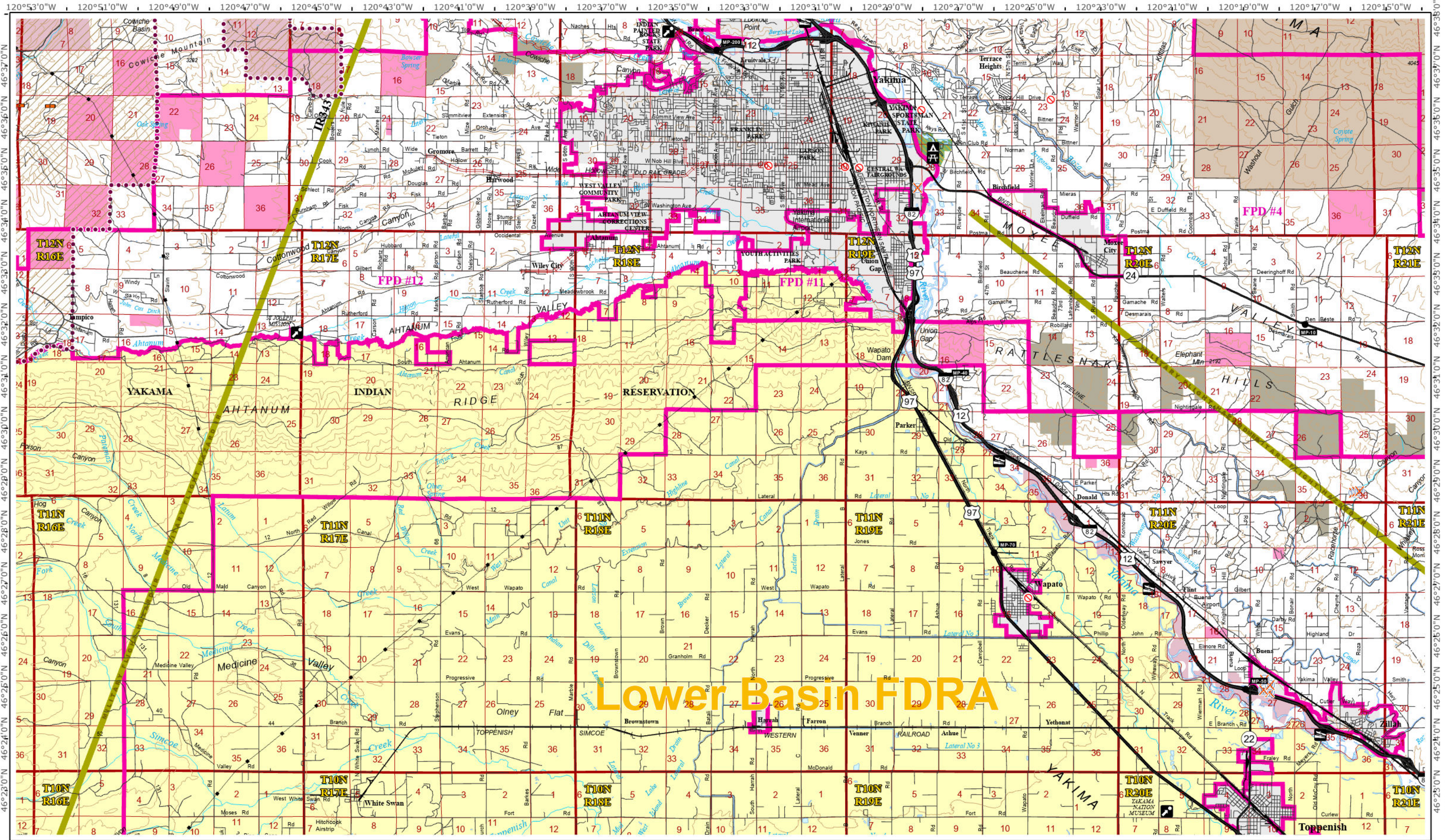
Continue on Page 9

200-Ft. Contour Interval

Continue on Page 9

Continue on Page 12

Continue on Page 14



Lower Basin FDRRA


Continue on Page 11

Continue on Page 11

Continue on Page 9


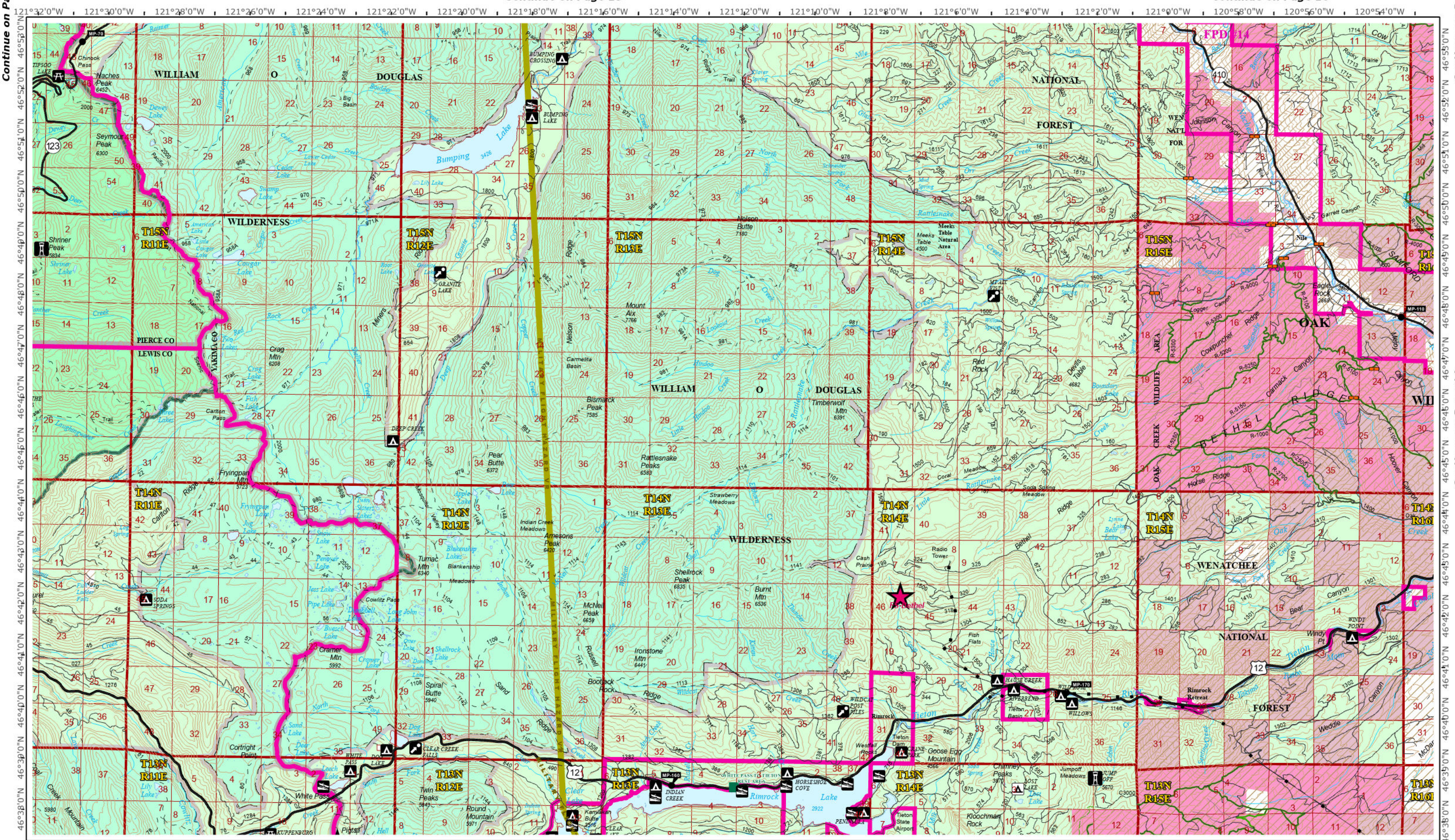
Continue on Page 10

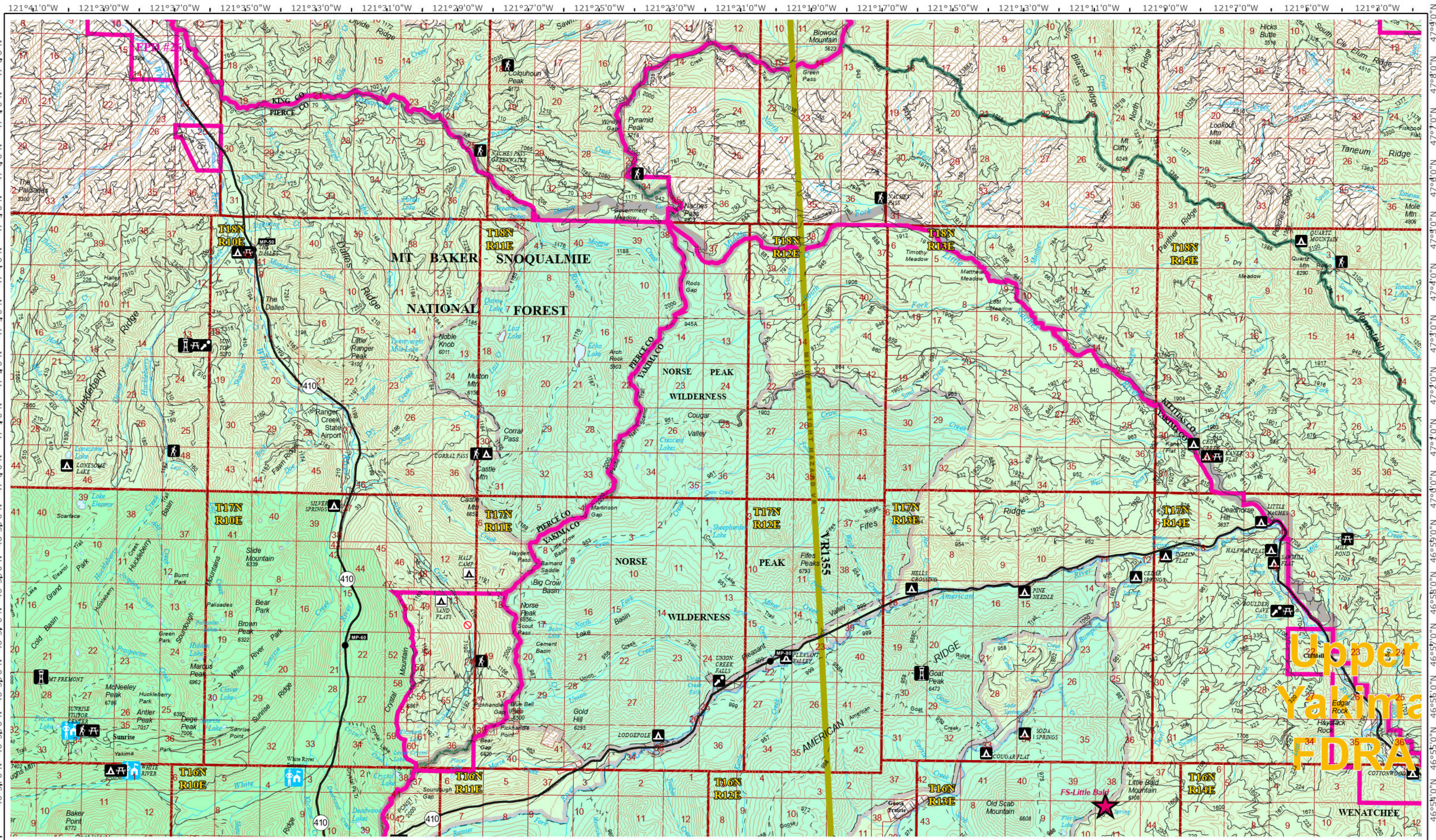
Continue on Page 10



200-Ft. Contour Interval







47°8'0"N
47°7'0"N
47°6'0"N
47°5'0"N
47°4'0"N
47°3'0"N
47°2'0"N
47°1'0"N
47°0'0"N
46°59'0"N
46°58'0"N
46°57'0"N
46°56'0"N
46°55'0"N
46°54'0"N

121°41'0"W
121°39'0"W
121°37'0"W
121°35'0"W
121°33'0"W
121°31'0"W
121°29'0"W
121°27'0"W
121°25'0"W
121°23'0"W
121°21'0"W
121°19'0"W
121°17'0"W
121°15'0"W
121°13'0"W
121°11'0"W
121°9'0"W
121°7'0"W
121°5'0"W
121°3'0"W

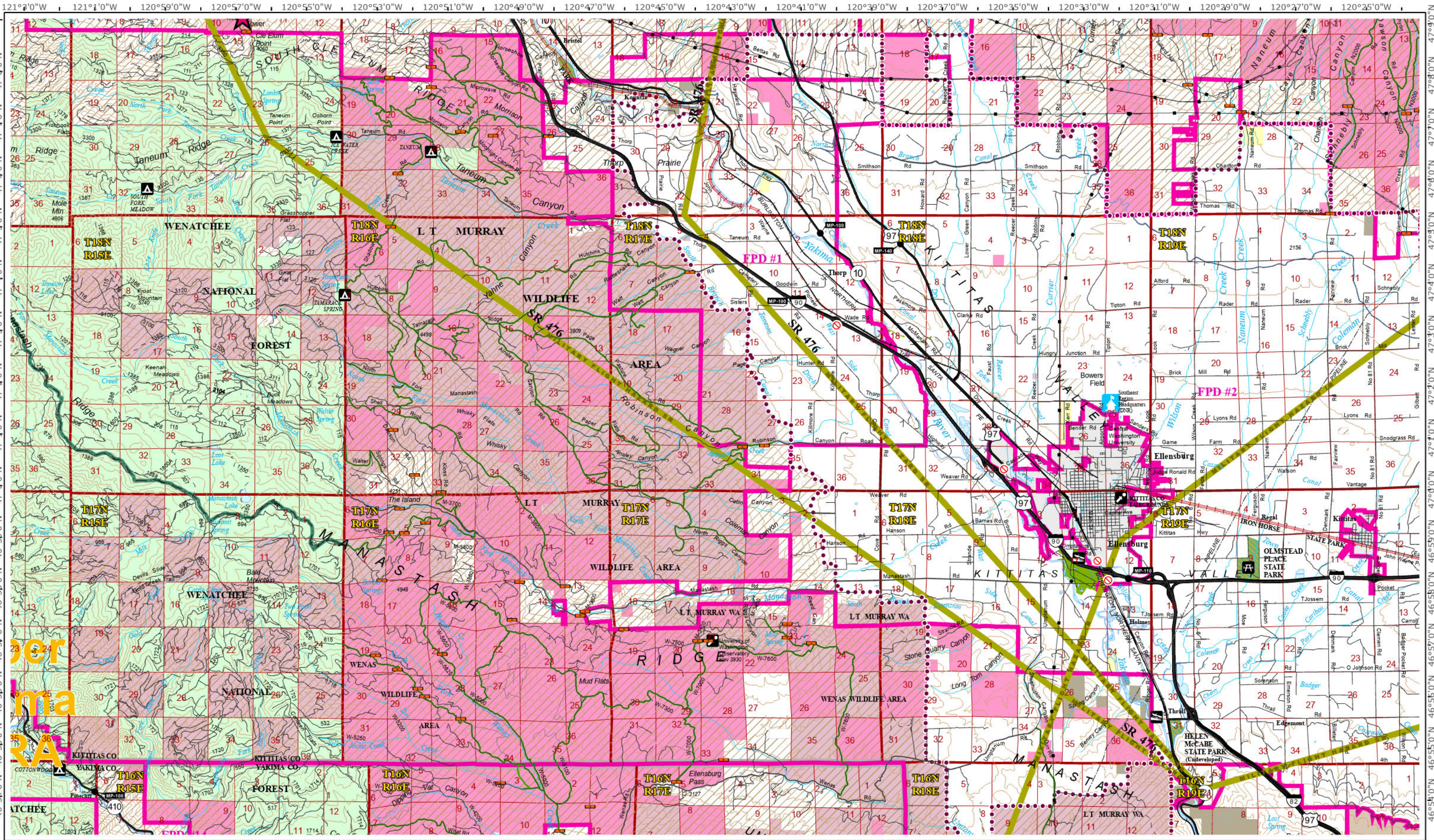
121°41'0"W 121°39'0"W 121°37'0"W 121°35'0"W 121°33'0"W 121°31'0"W 121°29'0"W 121°27'0"W 121°25'0"W 121°23'0"W 121°21'0"W 121°19'0"W 121°17'0"W 121°15'0"W 121°13'0"W 121°11'0"W 121°9'0"W 121°7'0"W 121°5'0"W 121°3'0"W



Continue on Page 16

Continue on Page 13

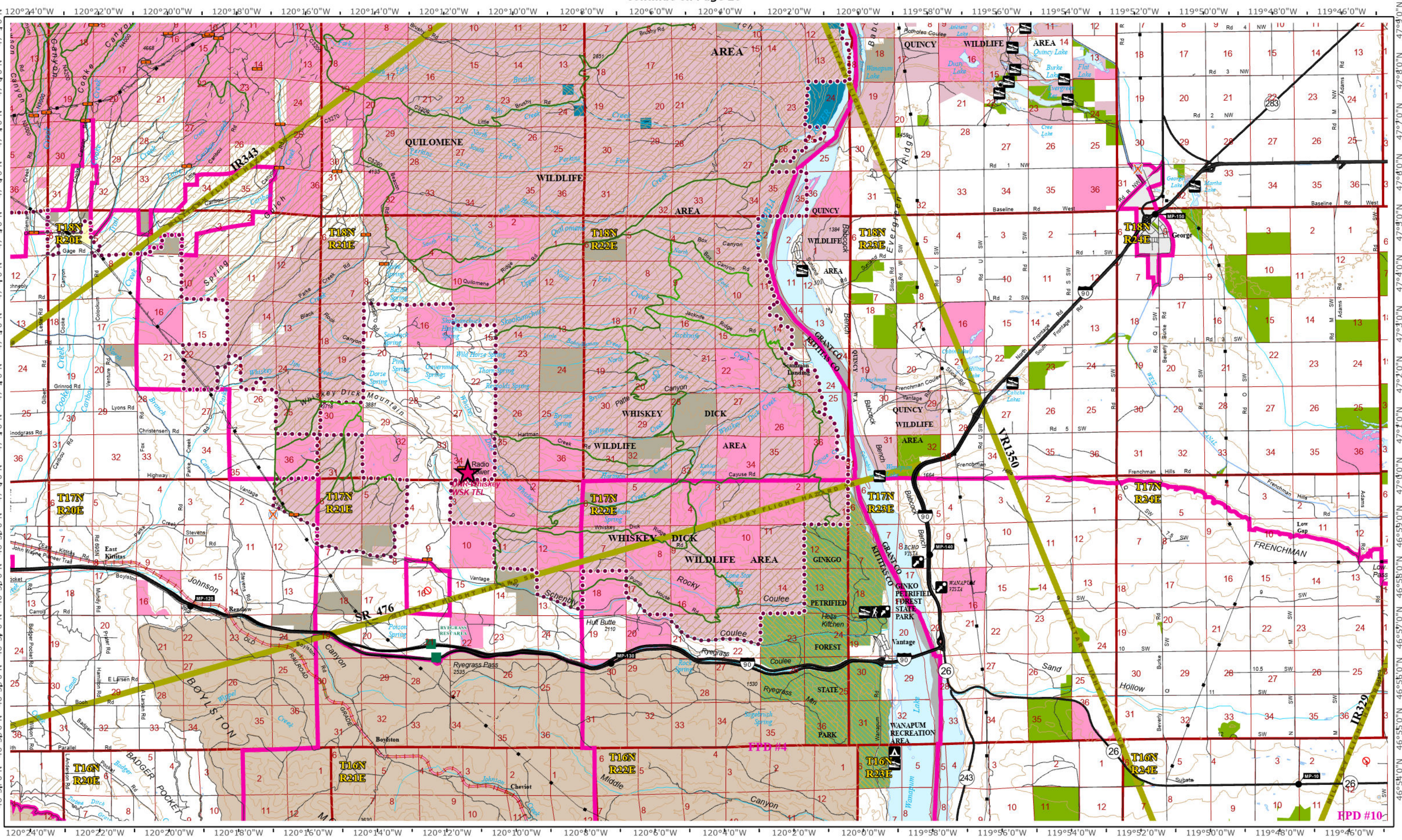
Upper
Yakima
FDR




Continue on Page 11

Continue on Page 16

Continue on Page 14



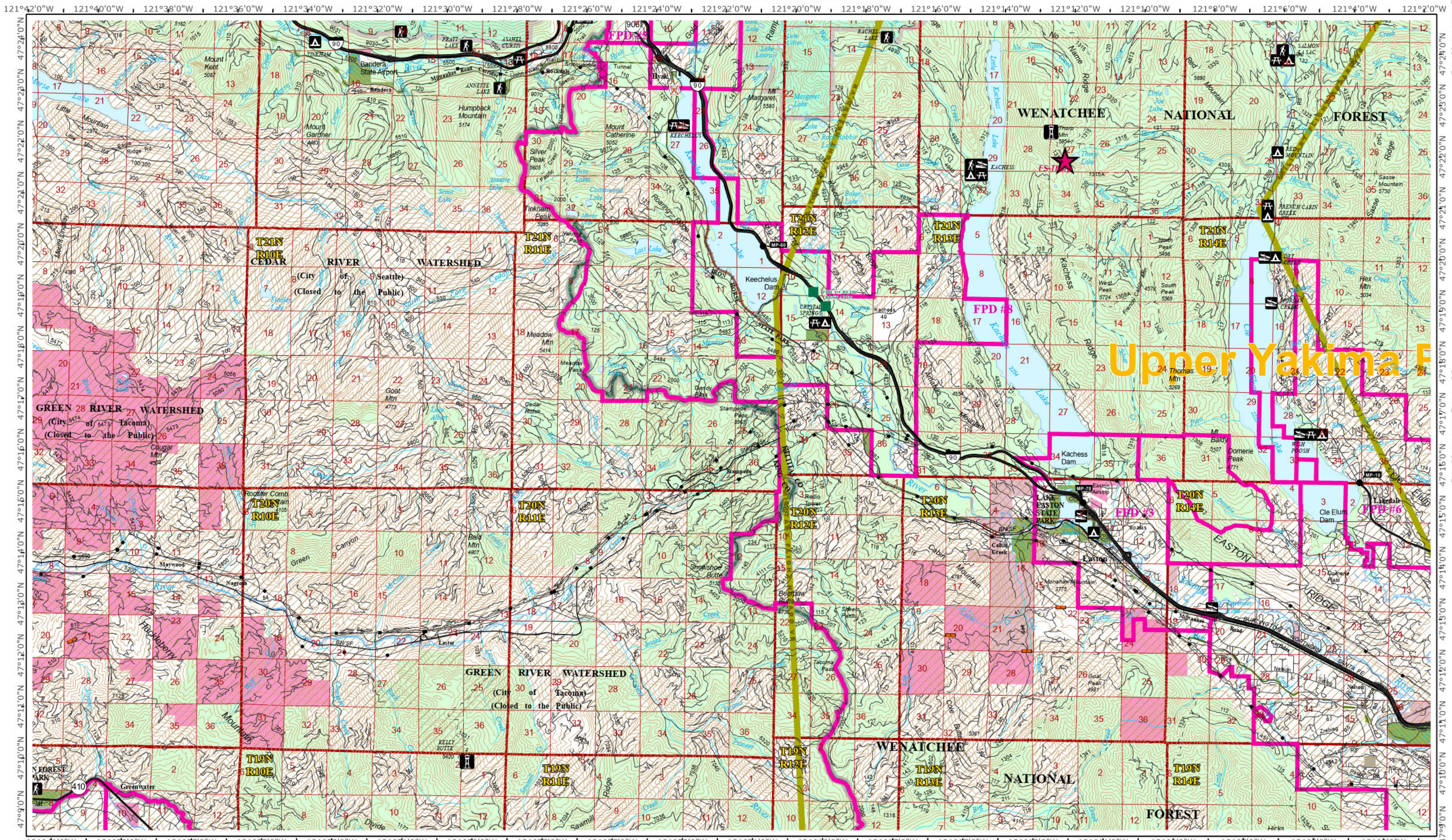
Continue on Page 14



200-Ft. Contour Interval


May 2024





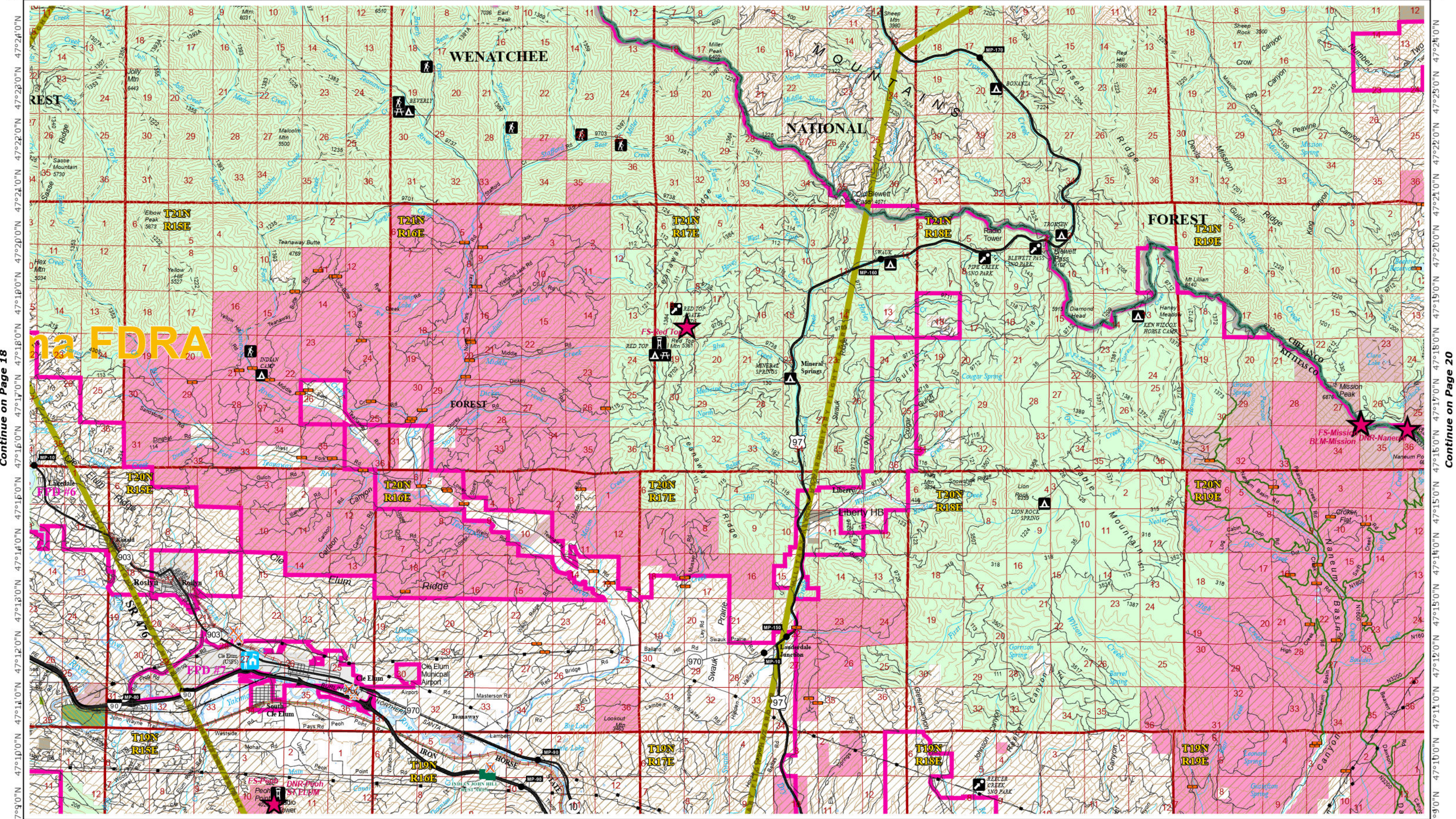
47°24'0"N 121°42'0"W, 121°40'0"W, 121°38'0"W, 121°36'0"W, 121°34'0"W, 121°32'0"W, 121°30'0"W, 121°28'0"W, 121°26'0"W, 121°24'0"W, 121°22'0"W, 121°20'0"W, 121°18'0"W, 121°16'0"W, 121°14'0"W, 121°12'0"W, 121°10'0"W, 121°8'0"W, 121°6'0"W, 121°4'0"W, 121°2'0"W

121°41'0"W, 121°39'0"W, 121°37'0"W, 121°35'0"W, 121°33'0"W, 121°31'0"W, 121°29'0"W, 121°27'0"W, 121°25'0"W, 121°23'0"W, 121°21'0"W, 121°19'0"W, 121°17'0"W, 121°15'0"W, 121°13'0"W, 121°11'0"W, 121°9'0"W, 121°7'0"W, 121°5'0"W, 121°3'0"W



200-Ft. Contour Interval





Continue on Page 18

Continue on Page 20




120°25'0"W | 120°23'0"W | 120°21'0"W | 120°19'0"W | 120°17'0"W | 120°15'0"W | 120°13'0"W | 120°11'0"W | 120°9'0"W | 120°7'0"W | 120°5'0"W | 120°3'0"W | 120°1'0"W | 119°59'0"W | 119°57'0"W | 119°55'0"W | 119°53'0"W | 119°51'0"W | 119°49'0"W | 119°47'0"W | 119°45'0"W

Continue on Page 19

47°24'0"N | 47°22'0"N | 47°20'0"N | 47°18'0"N | 47°16'0"N | 47°14'0"N | 47°12'0"N | 47°10'0"N

47°24'0"N | 47°22'0"N | 47°20'0"N | 47°18'0"N | 47°16'0"N | 47°14'0"N | 47°12'0"N | 47°10'0"N

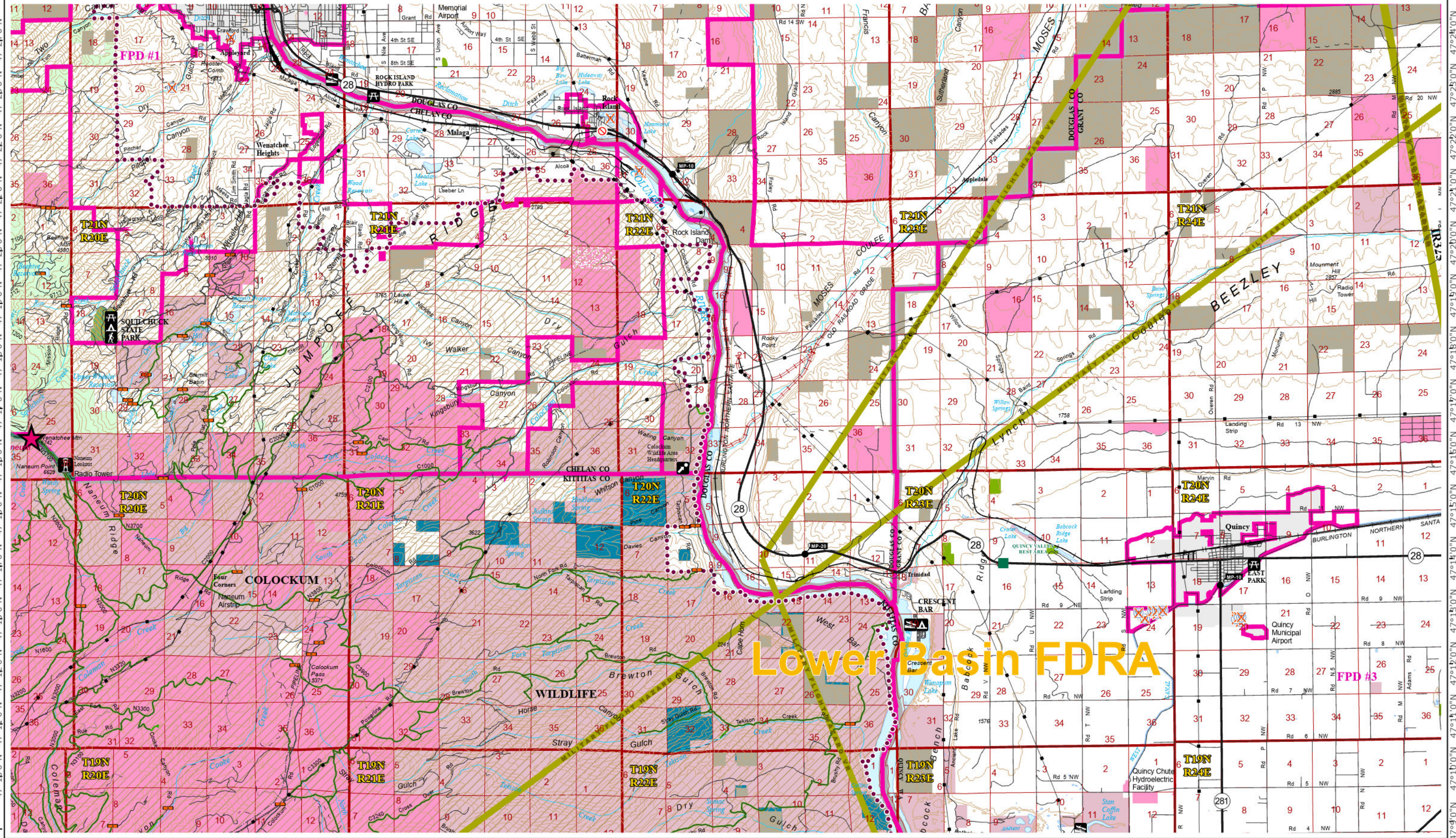
120°25'0"W | 120°23'0"W | 120°21'0"W | 120°19'0"W | 120°17'0"W | 120°15'0"W | 120°13'0"W | 120°11'0"W | 120°9'0"W | 120°7'0"W | 120°5'0"W | 120°3'0"W | 120°1'0"W | 119°59'0"W | 119°57'0"W | 119°55'0"W | 119°53'0"W | 119°51'0"W | 119°49'0"W | 119°47'0"W | 119°45'0"W



200-Ft. Contour Interval

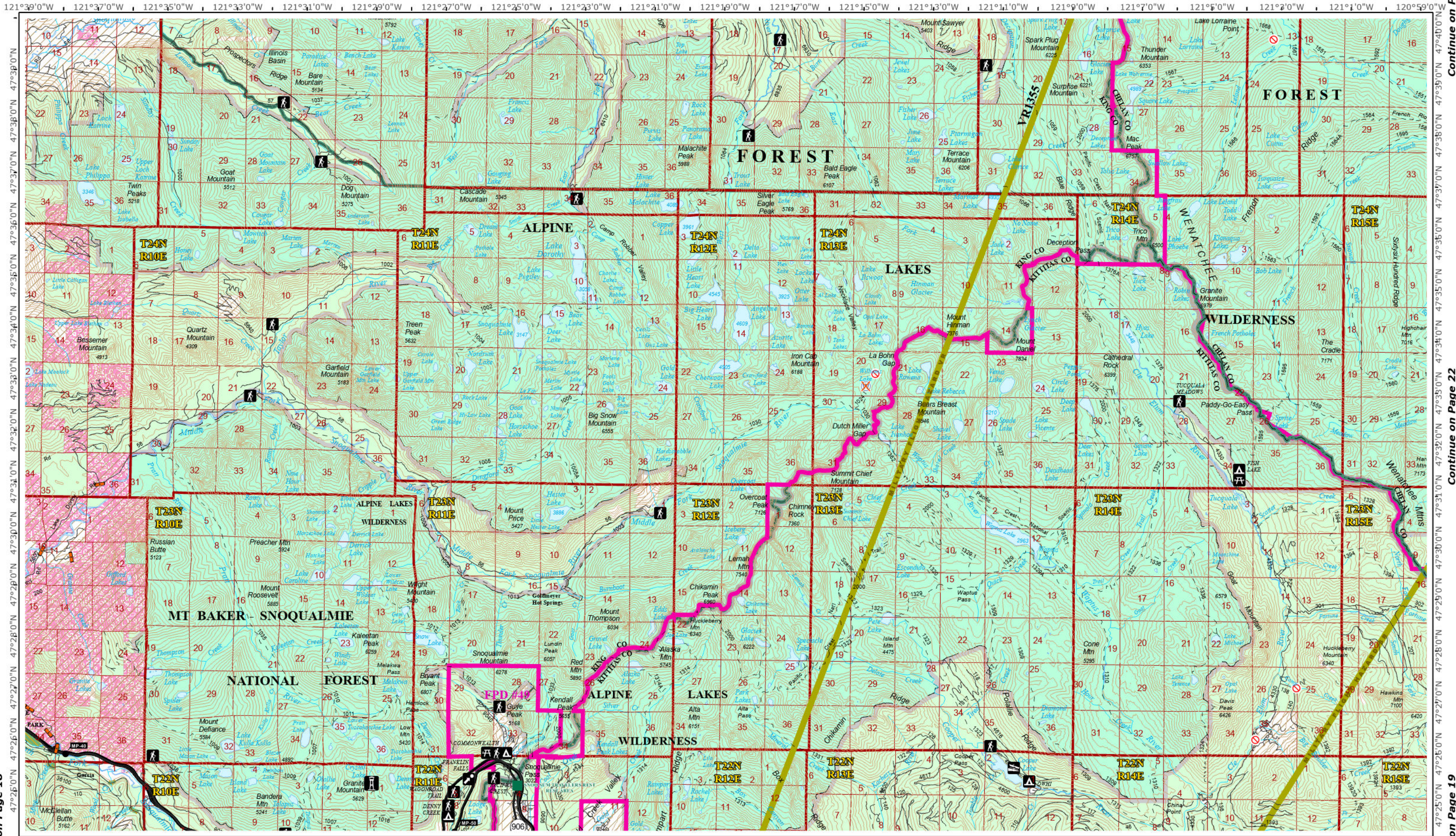


May 2024



Lower Basin FDR

FPD #3




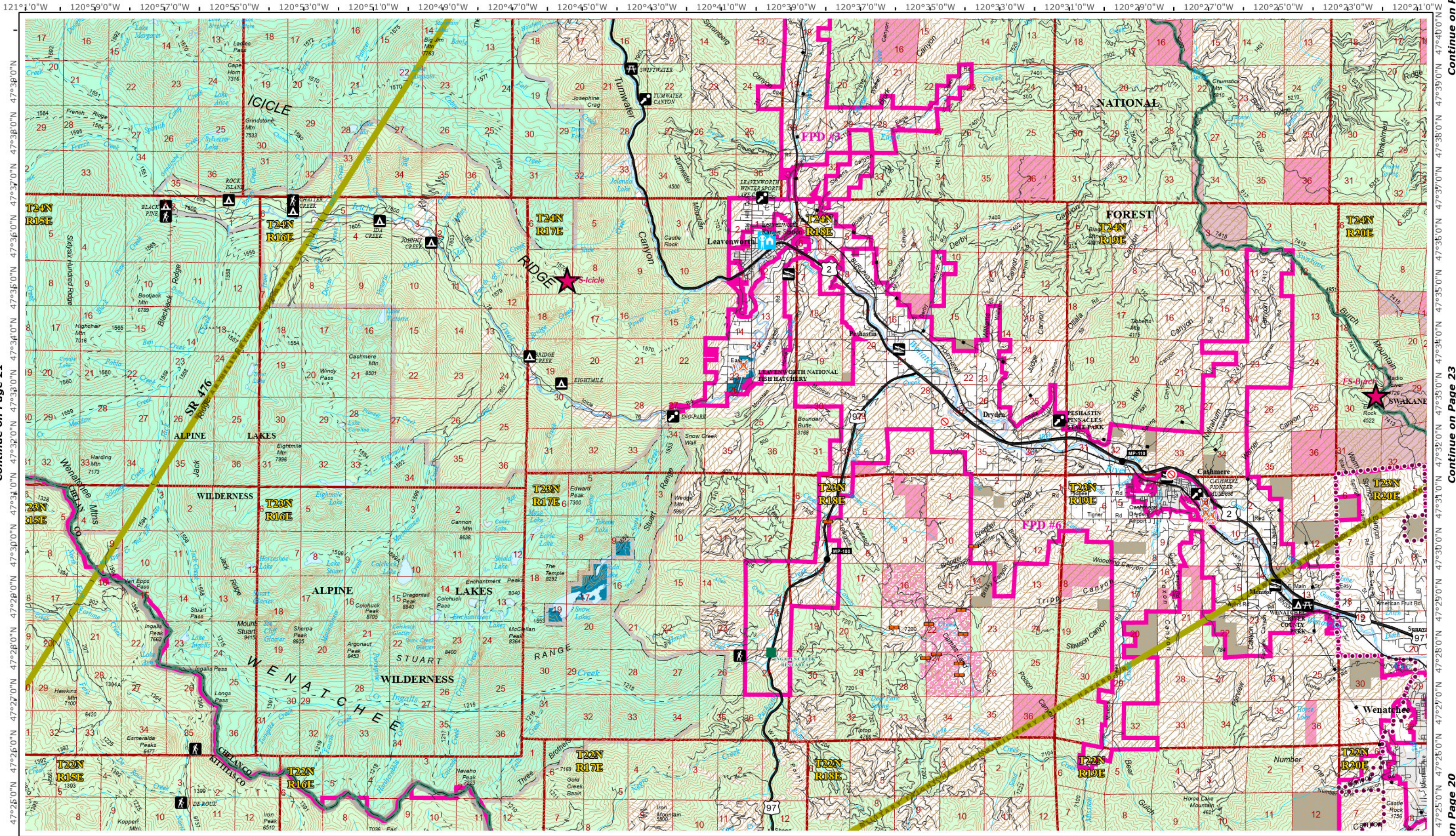
Continue on Page 18

Continue on Page 19

Continue on Page 18


Continue on Page 19
200-Ft. Contour Interval



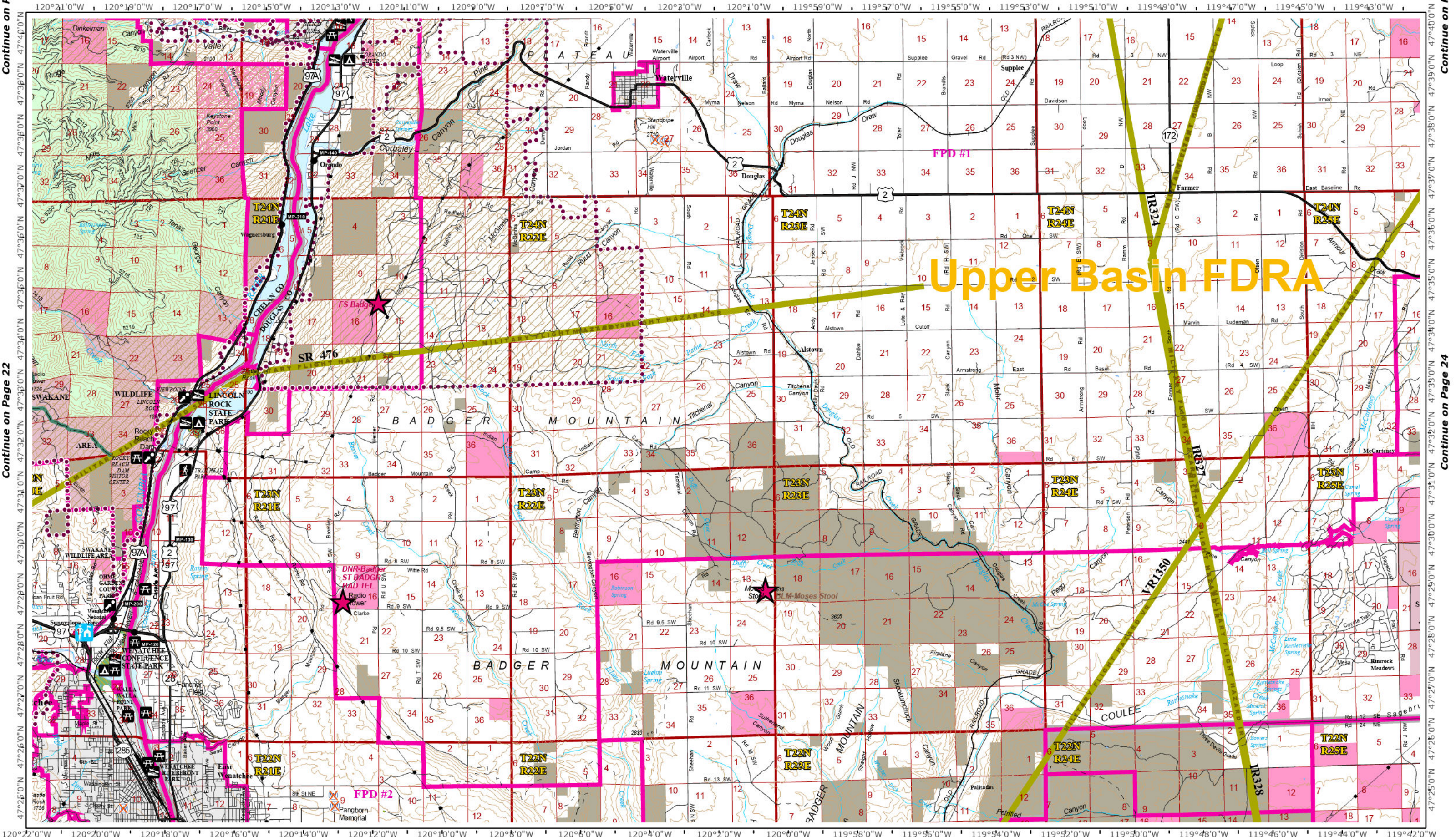


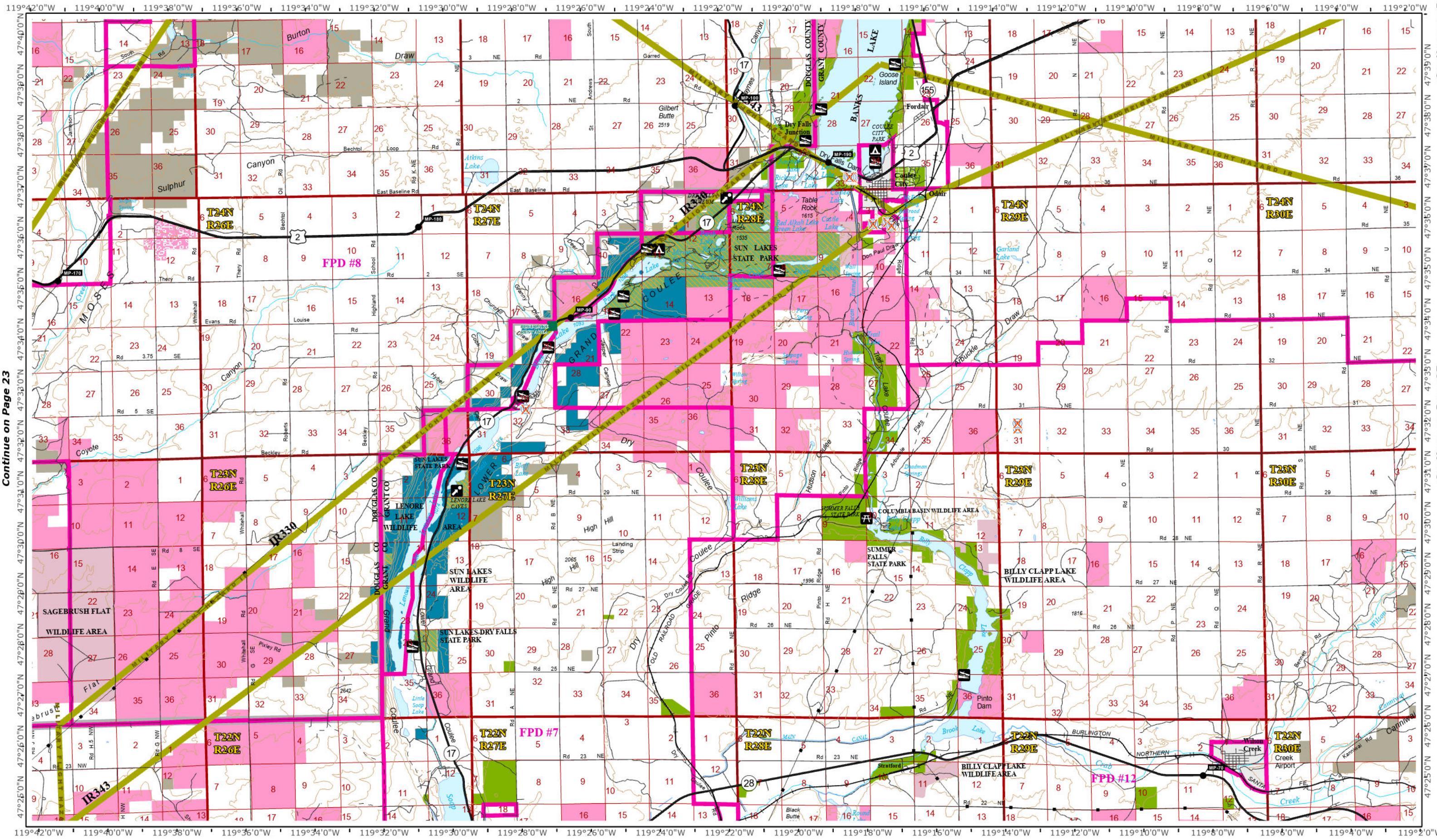
Continue on Page 21

Continue on Page 23



Continue on Page 20





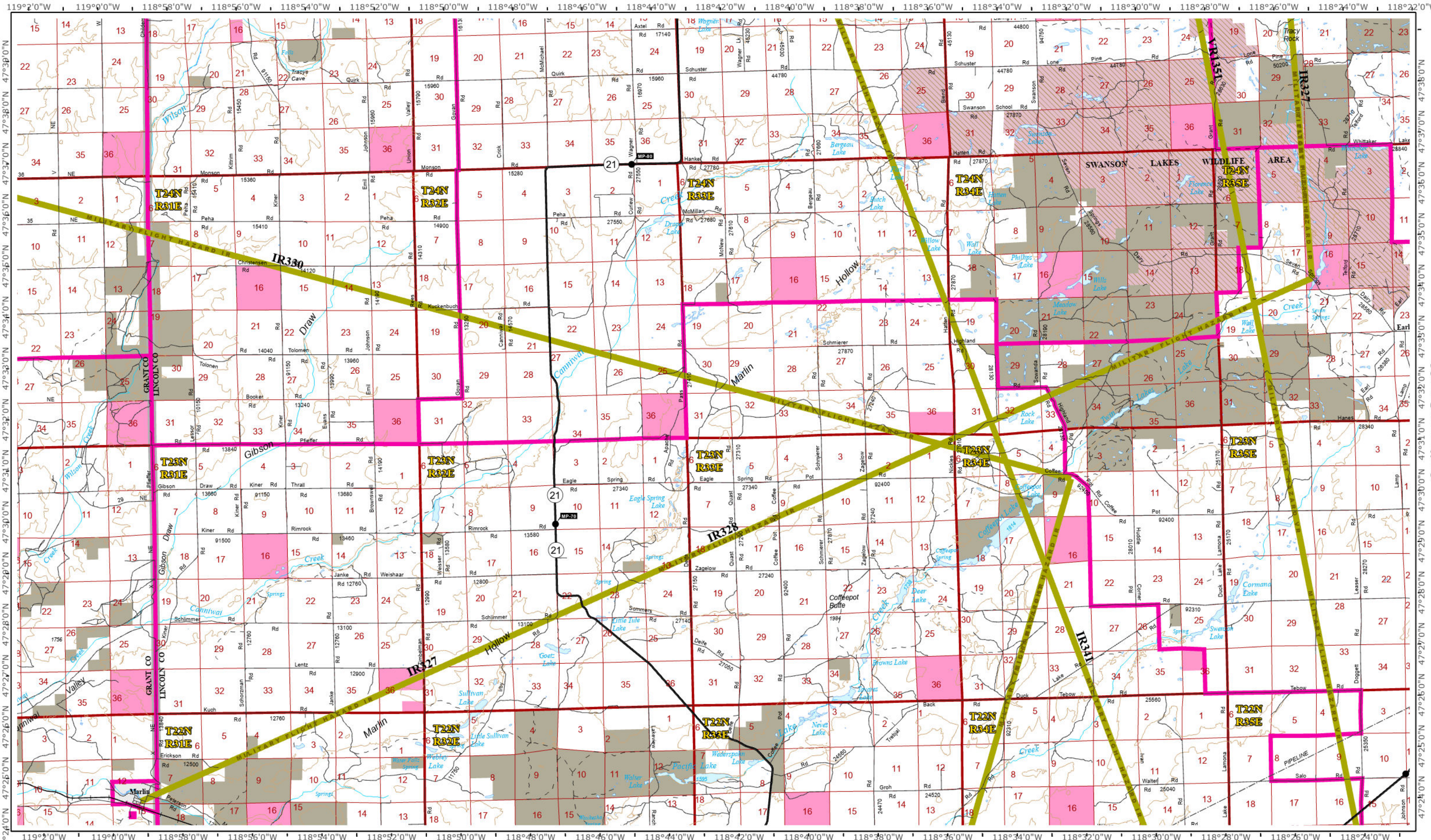
Continue on Page 23

Continue on Page 25

119°42'0"W | 119°40'0"W | 119°38'0"W | 119°36'0"W | 119°34'0"W | 119°32'0"W | 119°30'0"W | 119°28'0"W | 119°26'0"W | 119°24'0"W | 119°22'0"W | 119°20'0"W | 119°18'0"W | 119°16'0"W | 119°14'0"W | 119°12'0"W | 119°10'0"W | 119°8'0"W | 119°6'0"W | 119°4'0"W | 119°2'0"W



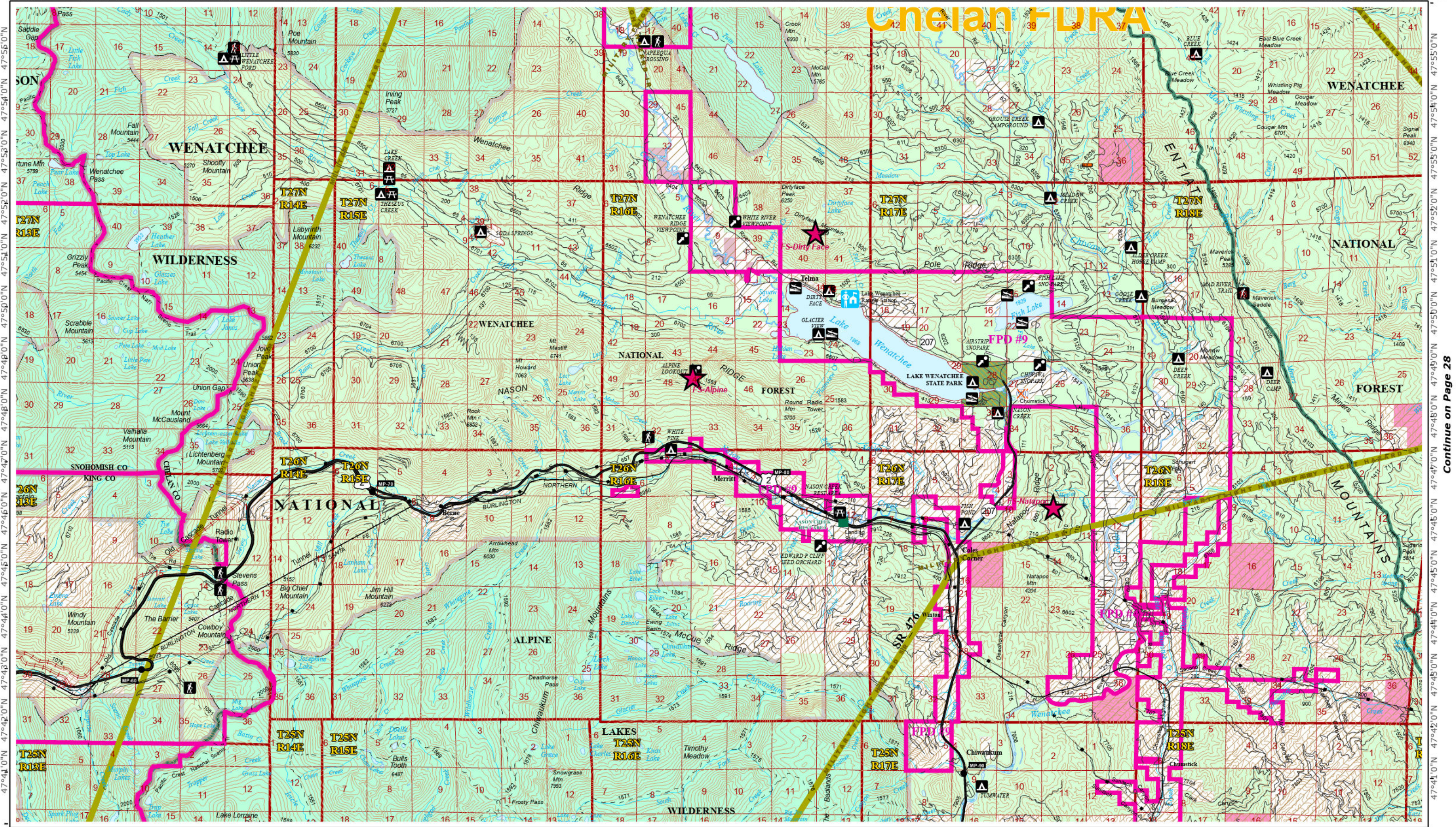
Continue on Page 30



119°2'0"W 119°0'0"W 118°58'0"W 118°56'0"W 118°54'0"W 118°52'0"W 118°50'0"W 118°48'0"W 118°46'0"W 118°44'0"W 118°42'0"W 118°40'0"W 118°38'0"W 118°36'0"W 118°34'0"W 118°32'0"W 118°30'0"W 118°28'0"W 118°26'0"W 118°24'0"W 118°22'0"W



121°41'0"W, 121°9'0"W, 121°7'0"W, 121°5'0"W, 121°3'0"W, 121°1'0"W, 120°59'0"W, 120°57'0"W, 120°55'0"W, 120°53'0"W, 120°51'0"W, 120°49'0"W, 120°47'0"W, 120°45'0"W, 120°43'0"W, 120°41'0"W, 120°39'0"W, 120°37'0"W, 120°35'0"W, 120°33'0"W, 120°31'0"W



Unclerified


Continue on Page 21

Continue on Page 21

Continue on Page 22

Continue on Page 28

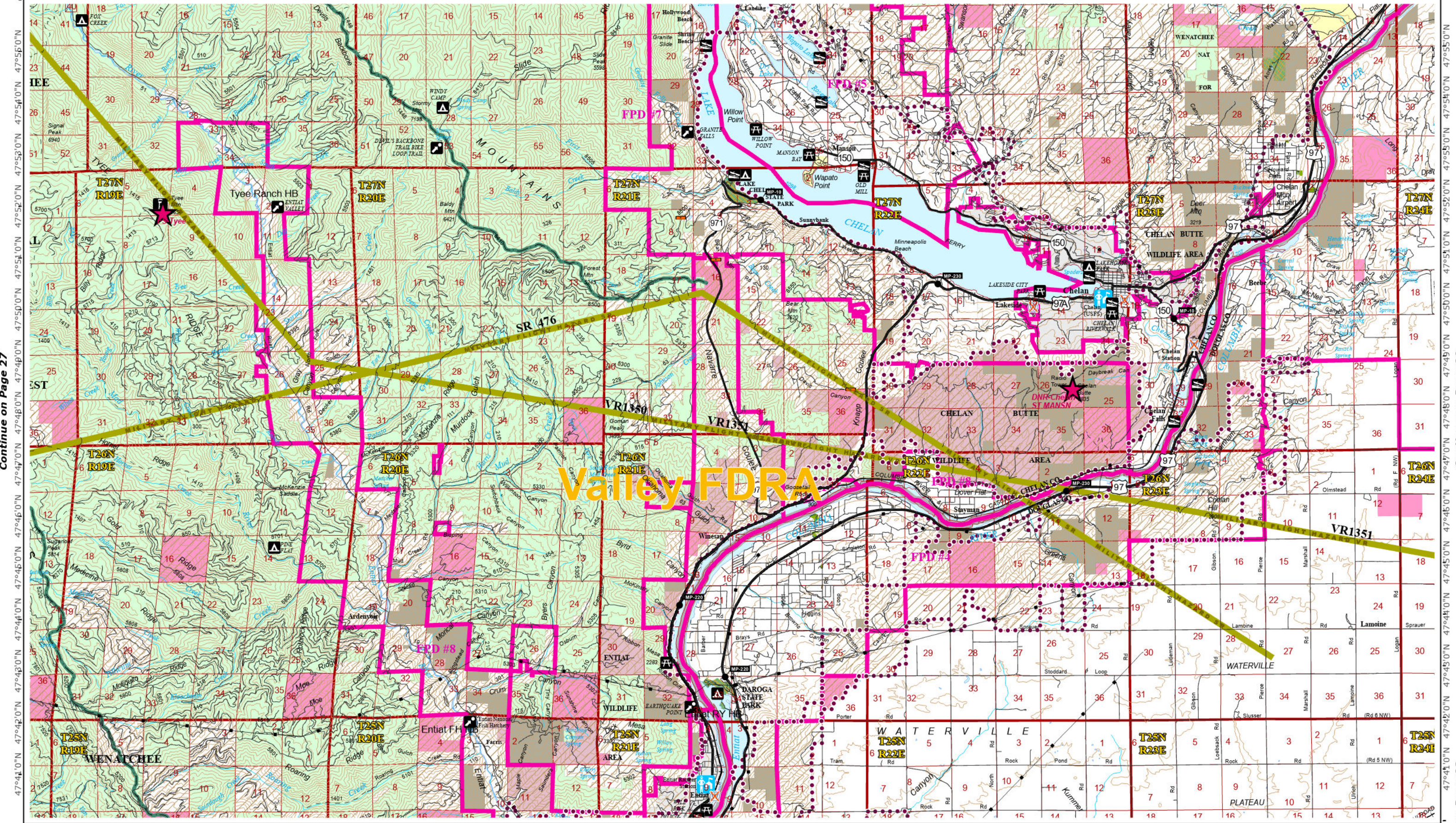
May 2024



200-Ft. Contour Interval



120°32'0"W, 120°30'0"W, 120°28'0"W, 120°26'0"W, 120°24'0"W, 120°22'0"W, 120°20'0"W, 120°18'0"W, 120°16'0"W, 120°14'0"W, 120°12'0"W, 120°10'0"W, 120°8'0"W, 120°6'0"W, 120°4'0"W, 120°2'0"W, 120°0'0"W, 119°58'0"W, 119°56'0"W, 119°54'0"W, 119°52'0"W



Continue on Page 27


Continue on Page 29

120°32'0"W, 120°30'0"W, 120°28'0"W, 120°26'0"W, 120°24'0"W, 120°22'0"W, 120°20'0"W, 120°18'0"W, 120°16'0"W, 120°14'0"W, 120°12'0"W, 120°10'0"W, 120°8'0"W, 120°6'0"W, 120°4'0"W, 120°2'0"W, 120°0'0"W, 119°58'0"W, 119°56'0"W, 119°54'0"W, 119°52'0"W

Continue on Page 22

Continue on Page 23

May 2024

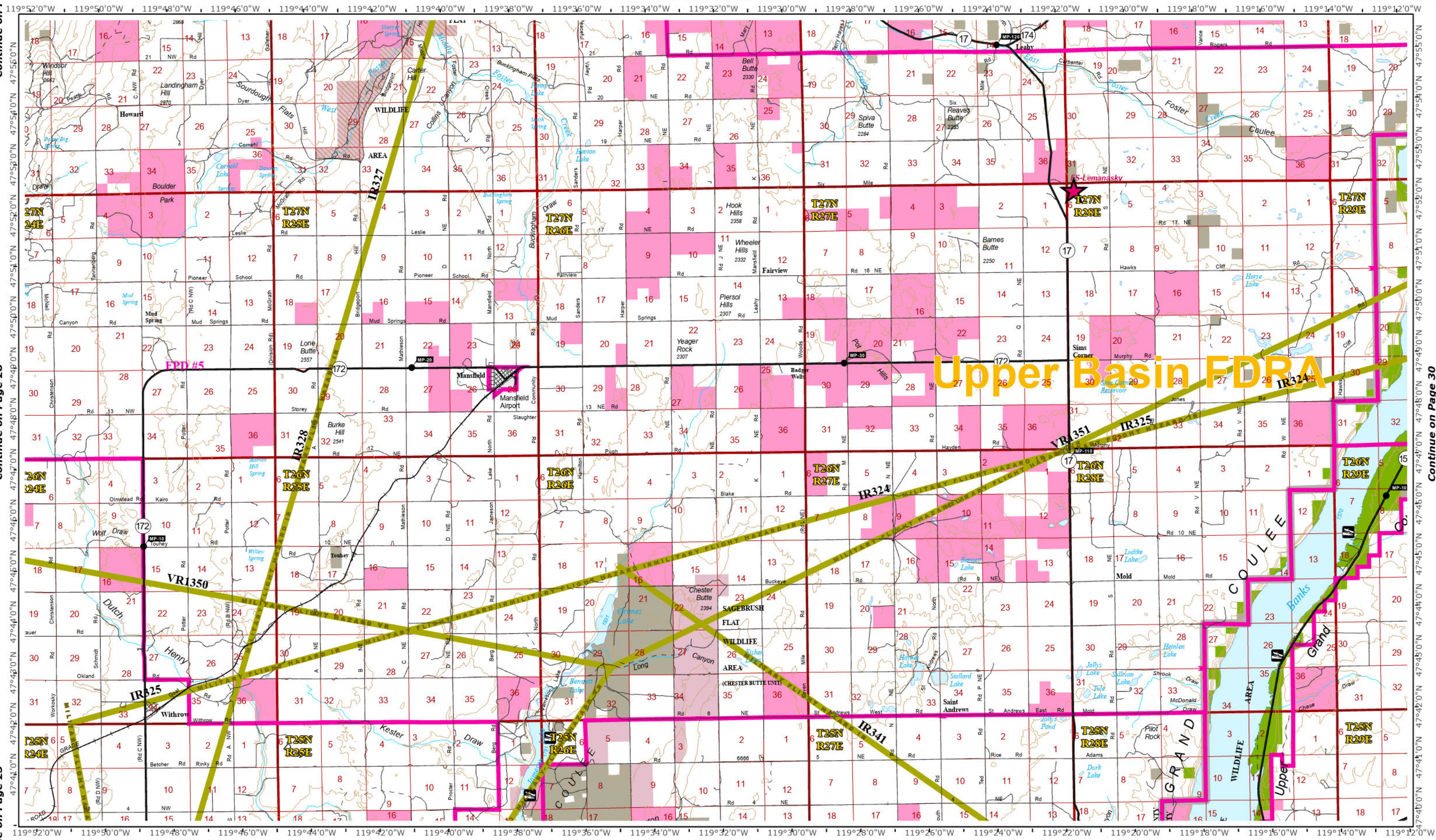


200-Ft. Contour Interval




Continue on Page 23

Continue on Page 33
Continue on Page 28
Continue on Page 23
Continue on Page 24



Continue on Page 23

Continue on Page 30



200-Ft. Contour Interval

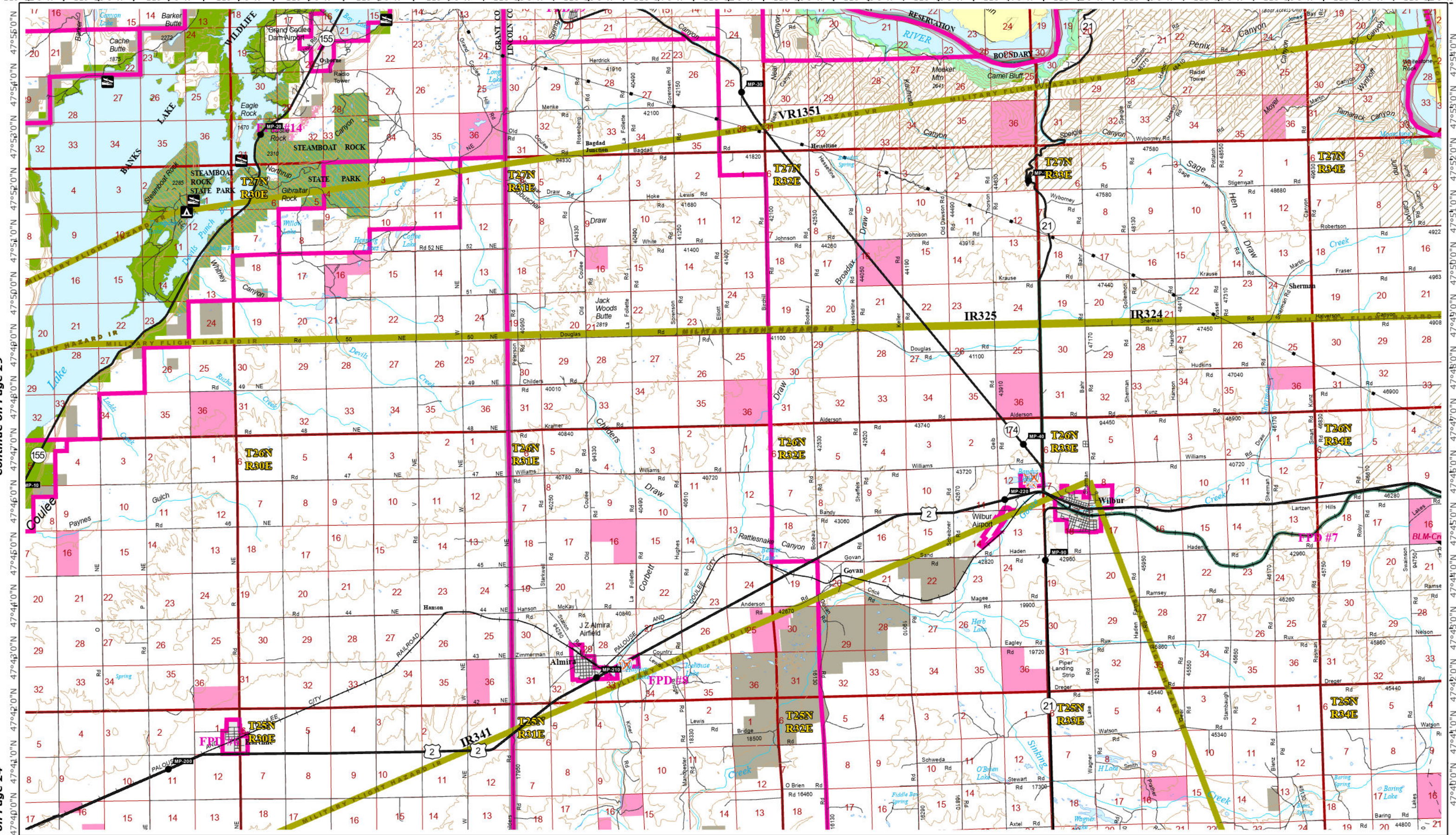
May 2024



119°12'0"W, 119°10'0"W, 119°8'0"W, 119°6'0"W, 119°4'0"W, 119°2'0"W, 119°0'0"W, 118°58'0"W, 118°56'0"W, 118°54'0"W, 118°52'0"W, 118°50'0"W, 118°48'0"W, 118°46'0"W, 118°44'0"W, 118°42'0"W, 118°40'0"W, 118°38'0"W, 118°36'0"W, 118°34'0"W, 118°32'0"W

Continue on Page 29

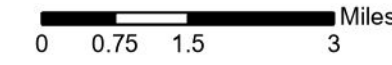
Continue on Page 24



119°12'0"W, 119°10'0"W, 119°8'0"W, 119°6'0"W, 119°4'0"W, 119°2'0"W, 119°0'0"W, 118°58'0"W, 118°56'0"W, 118°54'0"W, 118°52'0"W, 118°50'0"W, 118°48'0"W, 118°46'0"W, 118°44'0"W, 118°42'0"W, 118°40'0"W, 118°38'0"W, 118°36'0"W, 118°34'0"W, 118°32'0"W

Continue on Page 24

Continue on Page 25



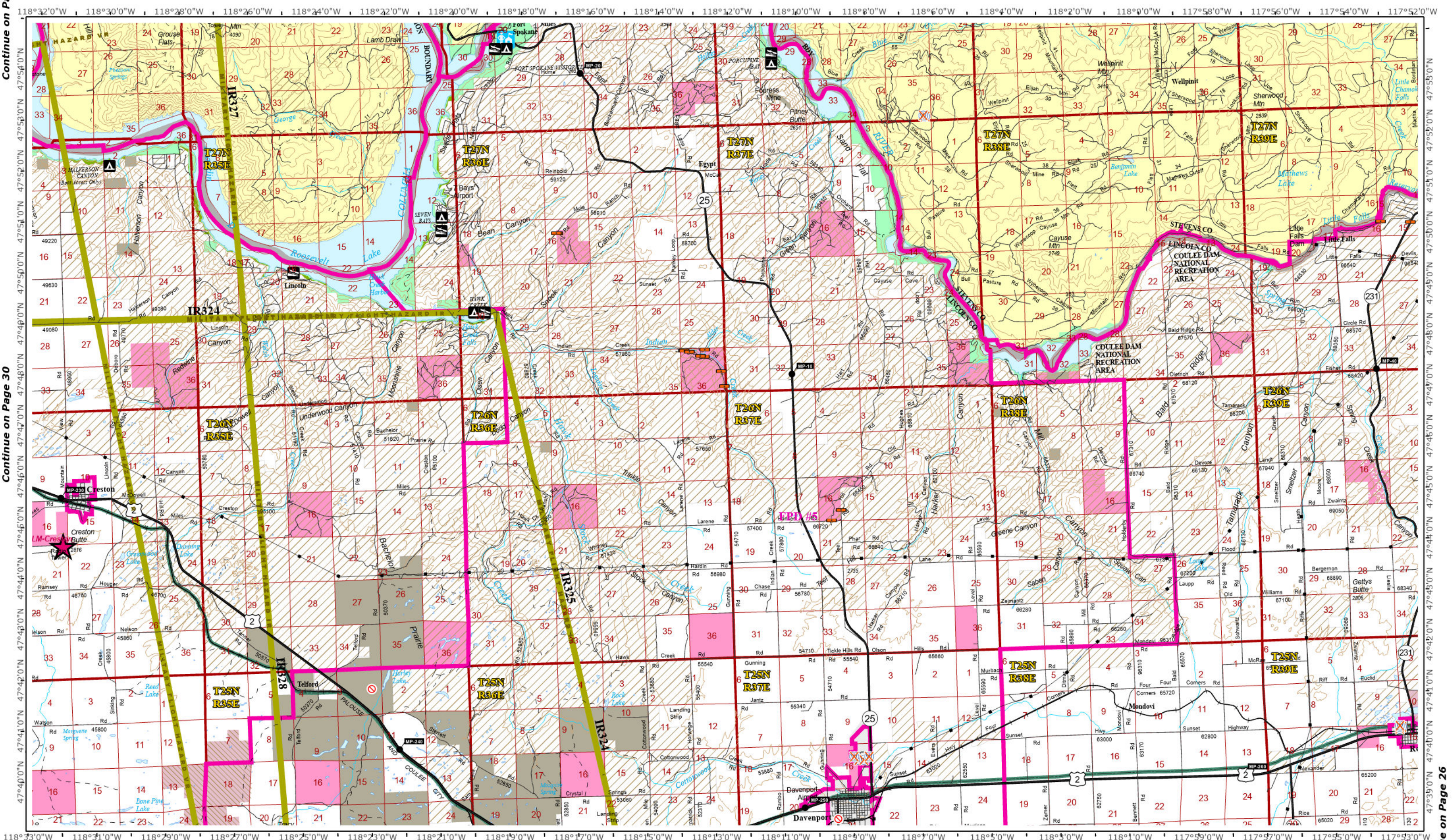
200-Ft. Contour Interval

May 2024



Continue on Page 31

Continue on Page 25



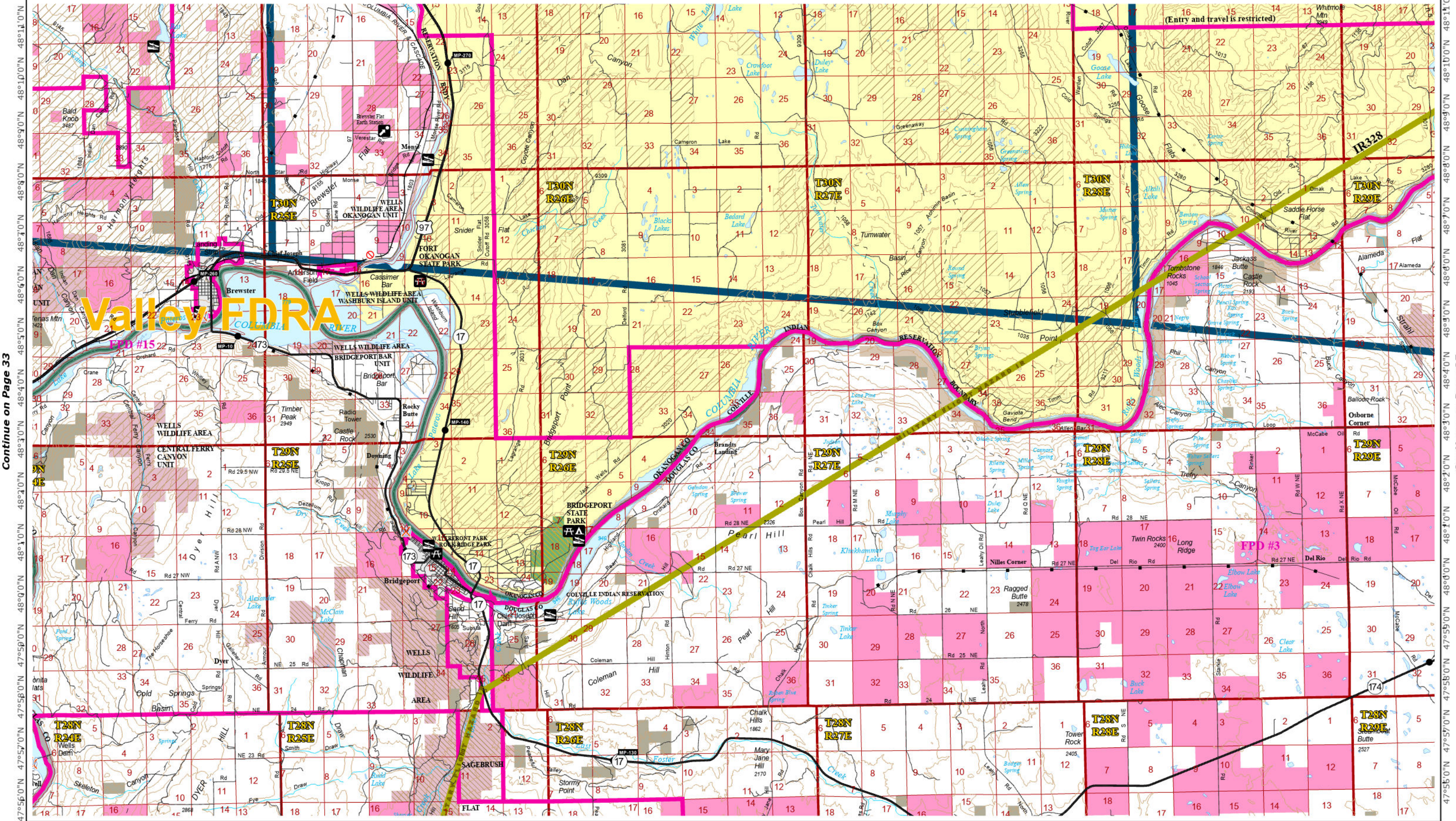
118°32'0"W, 118°30'0"W, 118°28'0"W, 118°26'0"W, 118°24'0"W, 118°22'0"W, 118°20'0"W, 118°18'0"W, 118°16'0"W, 118°14'0"W, 118°12'0"W, 118°10'0"W, 118°8'0"W, 118°6'0"W, 118°4'0"W, 118°2'0"W, 118°0'0"W, 117°58'0"W, 117°56'0"W, 117°54'0"W, 117°52'0"W

47°54'0"N, 47°52'0"N, 47°50'0"N, 47°48'0"N, 47°46'0"N, 47°44'0"N, 47°42'0"N, 47°40'0"N, 47°38'0"N, 47°36'0"N, 47°34'0"N, 47°32'0"N, 47°30'0"N, 47°28'0"N, 47°26'0"N, 47°24'0"N, 47°22'0"N, 47°20'0"N, 47°18'0"N, 47°16'0"N, 47°14'0"N, 47°12'0"N, 47°10'0"N, 47°8'0"N, 47°6'0"N, 47°4'0"N, 47°2'0"N, 47°0'0"N

47°54'0"N, 47°52'0"N, 47°50'0"N, 47°48'0"N, 47°46'0"N, 47°44'0"N, 47°42'0"N, 47°40'0"N, 47°38'0"N, 47°36'0"N, 47°34'0"N, 47°32'0"N, 47°30'0"N, 47°28'0"N, 47°26'0"N, 47°24'0"N, 47°22'0"N, 47°20'0"N, 47°18'0"N, 47°16'0"N, 47°14'0"N, 47°12'0"N, 47°10'0"N, 47°8'0"N, 47°6'0"N, 47°4'0"N, 47°2'0"N, 47°0'0"N

118°33'0"W, 118°31'0"W, 118°29'0"W, 118°27'0"W, 118°25'0"W, 118°23'0"W, 118°21'0"W, 118°19'0"W, 118°17'0"W, 118°15'0"W, 118°13'0"W, 118°11'0"W, 118°9'0"W, 118°7'0"W, 118°5'0"W, 118°3'0"W, 118°1'0"W, 117°59'0"W, 117°57'0"W, 117°55'0"W, 117°53'0"W





Continue on Page 33


Continue on Page 35

Continue on Page 28

Continue on Page 29

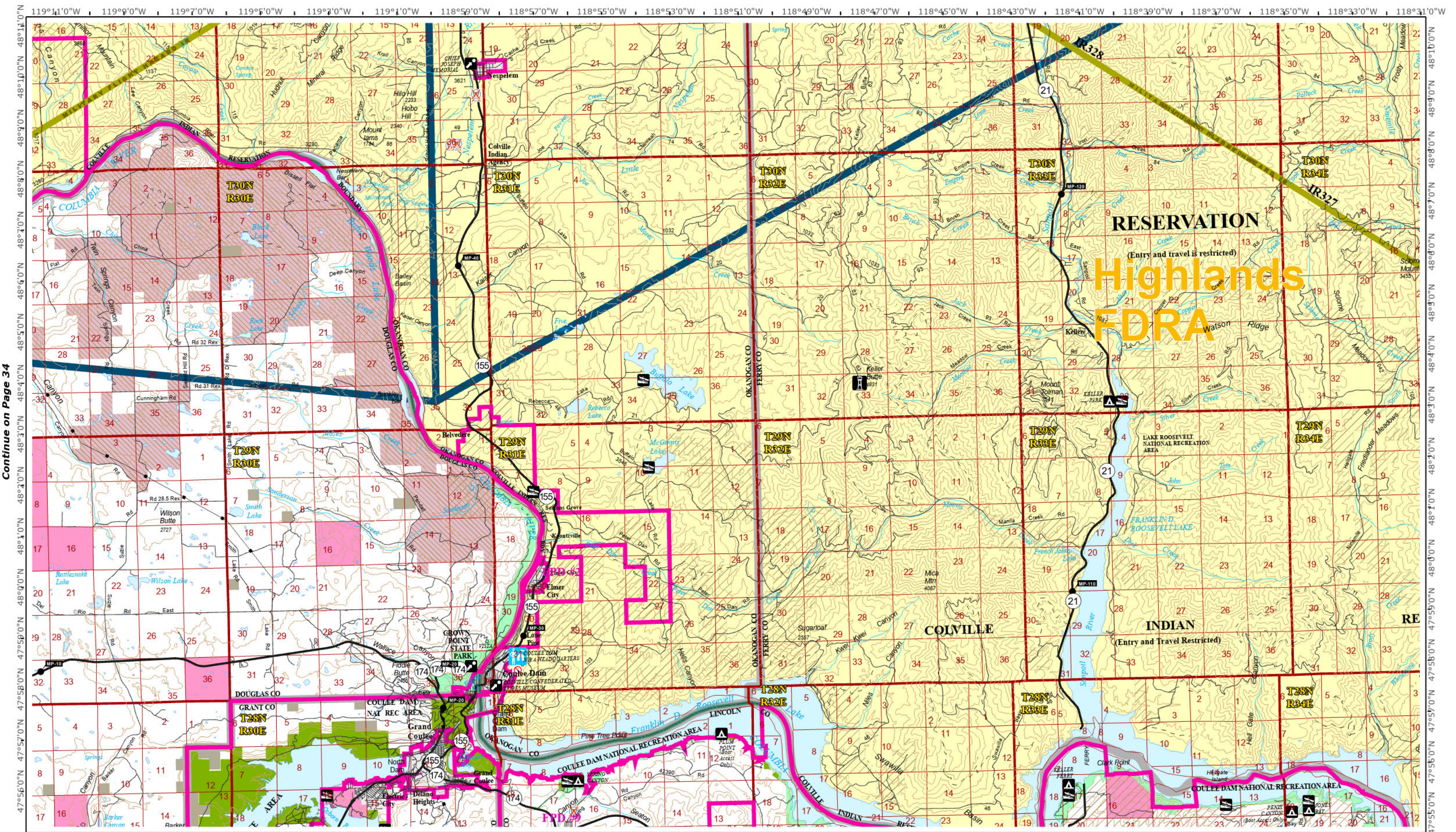
Continue on Page 3

May 2024



200-Ft. Contour Interval






Continue on Page 34

Continue on Page 30

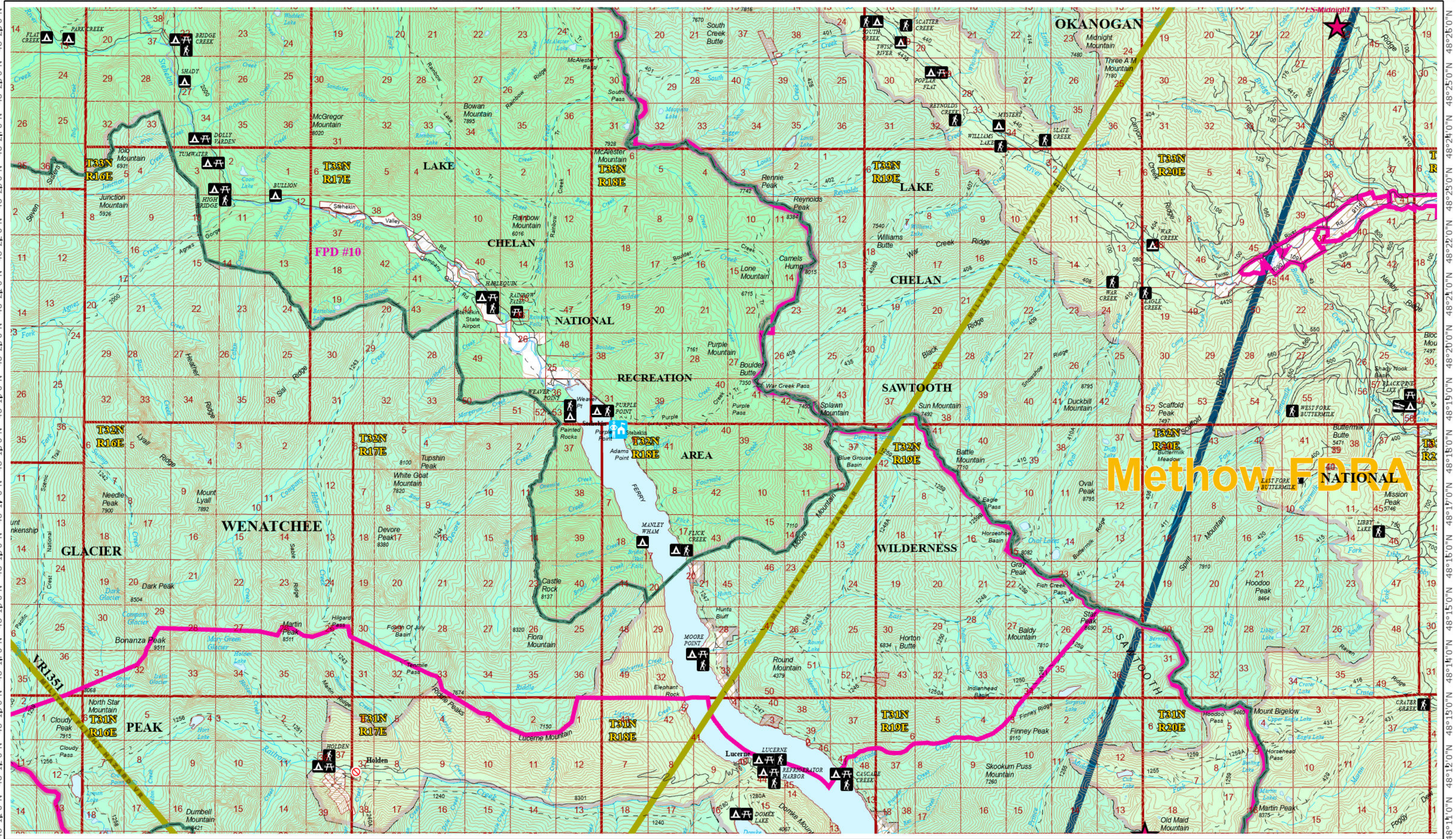
Continue on Page 31



200-Ft. Contour Interval

May 2024






Continue on Page 32

Continue on Page 32

Continue on Page 33

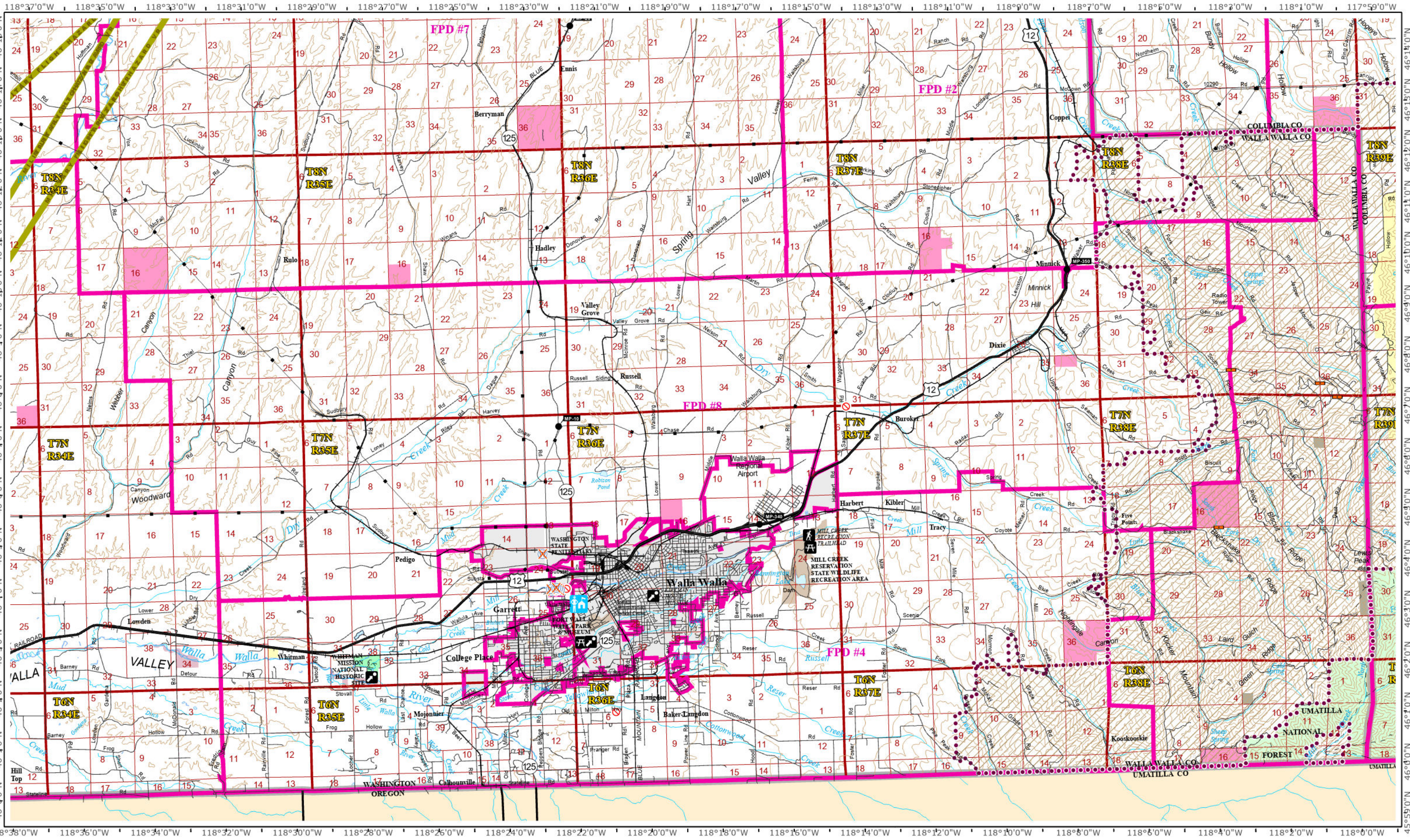
Continue on Page 33

May 2024



200-Ft. Contour Interval





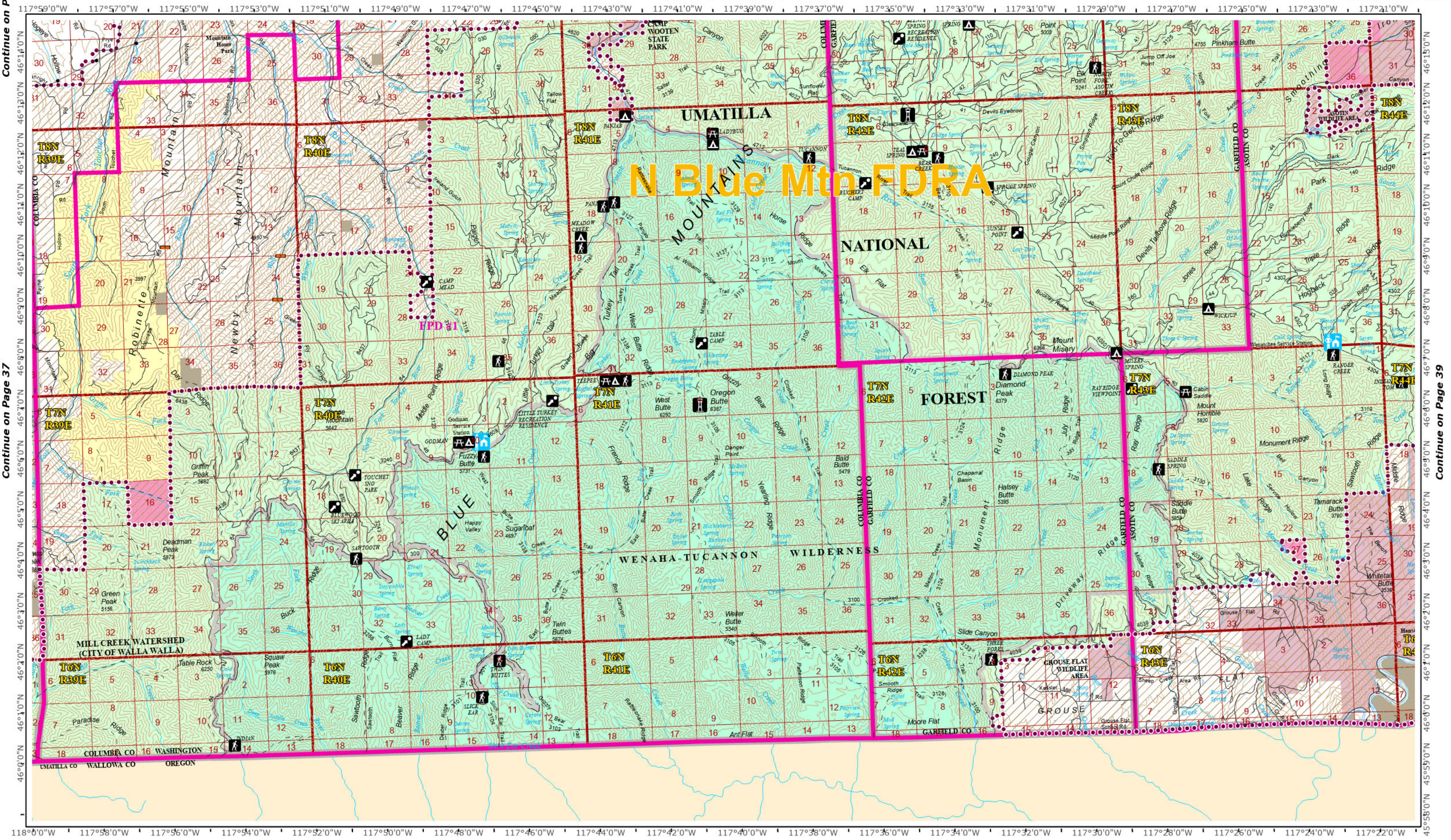
46°15'0"N
46°14'0"N
46°13'0"N
46°12'0"N
46°11'0"N
46°10'0"N
46°9'0"N
46°8'0"N
46°7'0"N
46°6'0"N
46°5'0"N
46°4'0"N
46°3'0"N
46°2'0"N
46°1'0"N
46°0'0"N

118°37'0"W
118°36'0"W
118°35'0"W
118°34'0"W
118°33'0"W
118°32'0"W
118°31'0"W
118°30'0"W
118°29'0"W
118°28'0"W
118°27'0"W
118°26'0"W
118°25'0"W
118°24'0"W
118°23'0"W
118°22'0"W
118°21'0"W
118°20'0"W
118°19'0"W
118°18'0"W
118°17'0"W
118°16'0"W
118°15'0"W
118°14'0"W
118°13'0"W
118°12'0"W
118°11'0"W
118°10'0"W
118°9'0"W
118°8'0"W
118°7'0"W
118°6'0"W
118°5'0"W
118°4'0"W
118°3'0"W
118°2'0"W
118°1'0"W
117°59'0"W

118°36'0"W 118°35'0"W 118°34'0"W 118°32'0"W 118°30'0"W 118°28'0"W 118°26'0"W 118°24'0"W 118°22'0"W 118°20'0"W 118°18'0"W 118°16'0"W 118°14'0"W 118°12'0"W 118°10'0"W 118°8'0"W 118°6'0"W 118°4'0"W 118°2'0"W 118°0'0"W

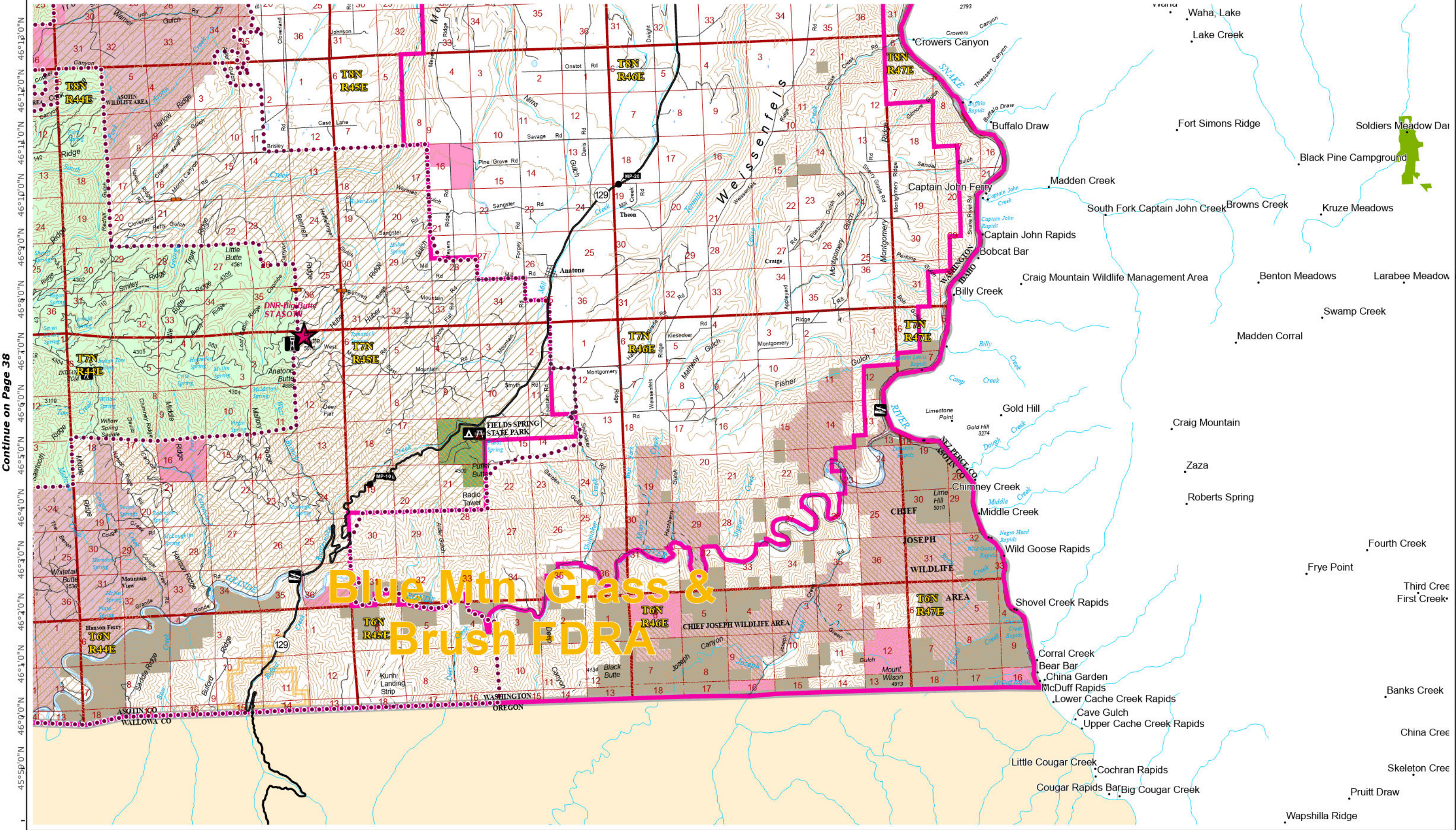


Continue on Page 38




117°22'0"W | 117°20'0"W | 117°18'0"W | 117°16'0"W | 117°14'0"W | 117°12'0"W | 117°10'0"W | 117°8'0"W | 117°6'0"W | 117°4'0"W | 117°2'0"W | 117°0'0"W | 116°58'0"W | 116°56'0"W | 116°54'0"W | 116°52'0"W | 116°50'0"W | 116°48'0"W | 116°46'0"W | 116°44'0"W

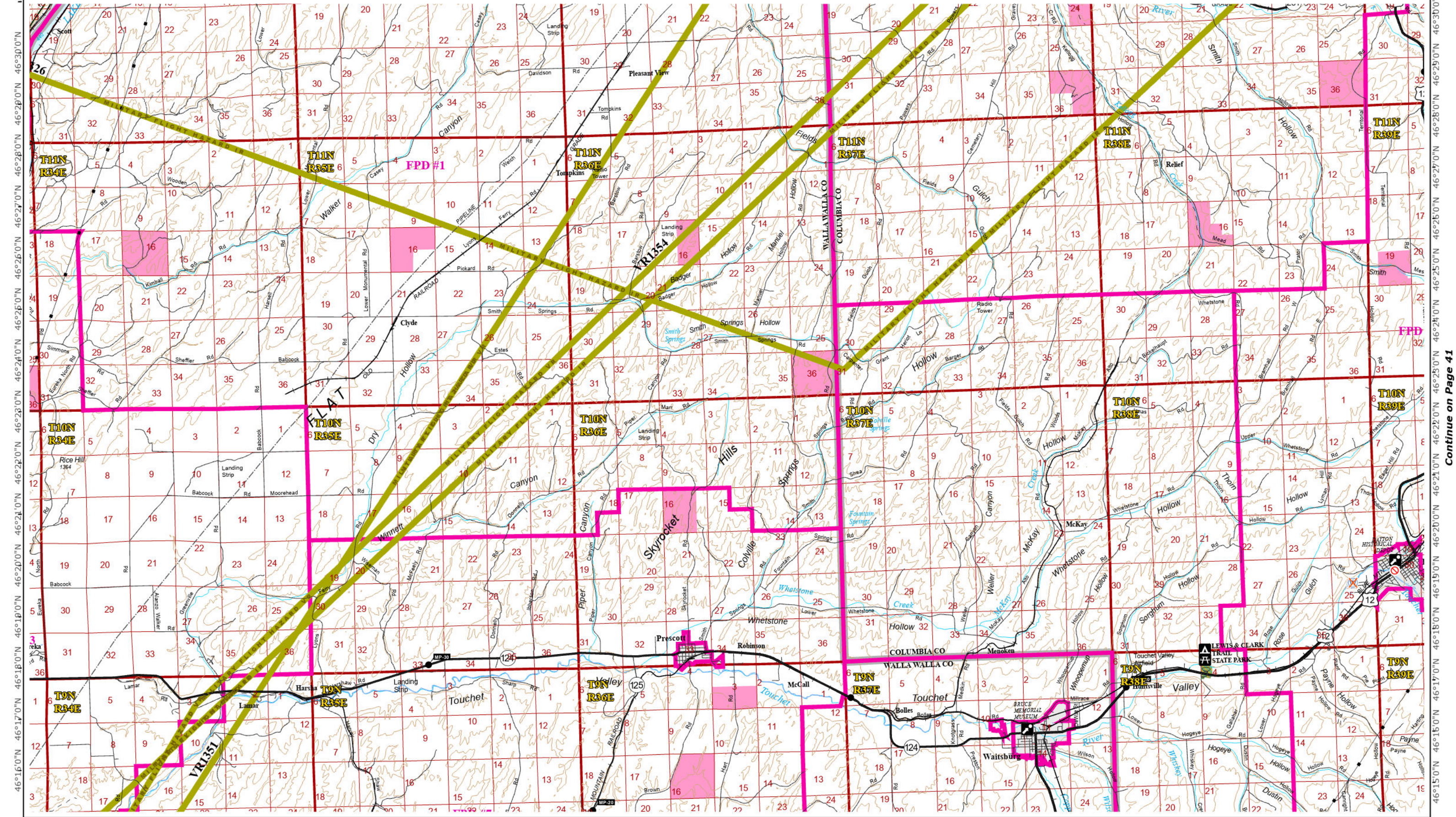
Continue on Page 38




Blue Mtn Grass & Brush FDRA

117°23'0"W | 117°21'0"W | 117°19'0"W | 117°17'0"W | 117°15'0"W | 117°13'0"W | 117°11'0"W | 117°9'0"W | 117°7'0"W | 117°5'0"W | 117°3'0"W | 117°1'0"W | 116°59'0"W | 116°57'0"W | 116°55'0"W | 116°53'0"W | 116°51'0"W | 116°49'0"W | 116°47'0"W | 116°45'0"W





Continue on Page 37



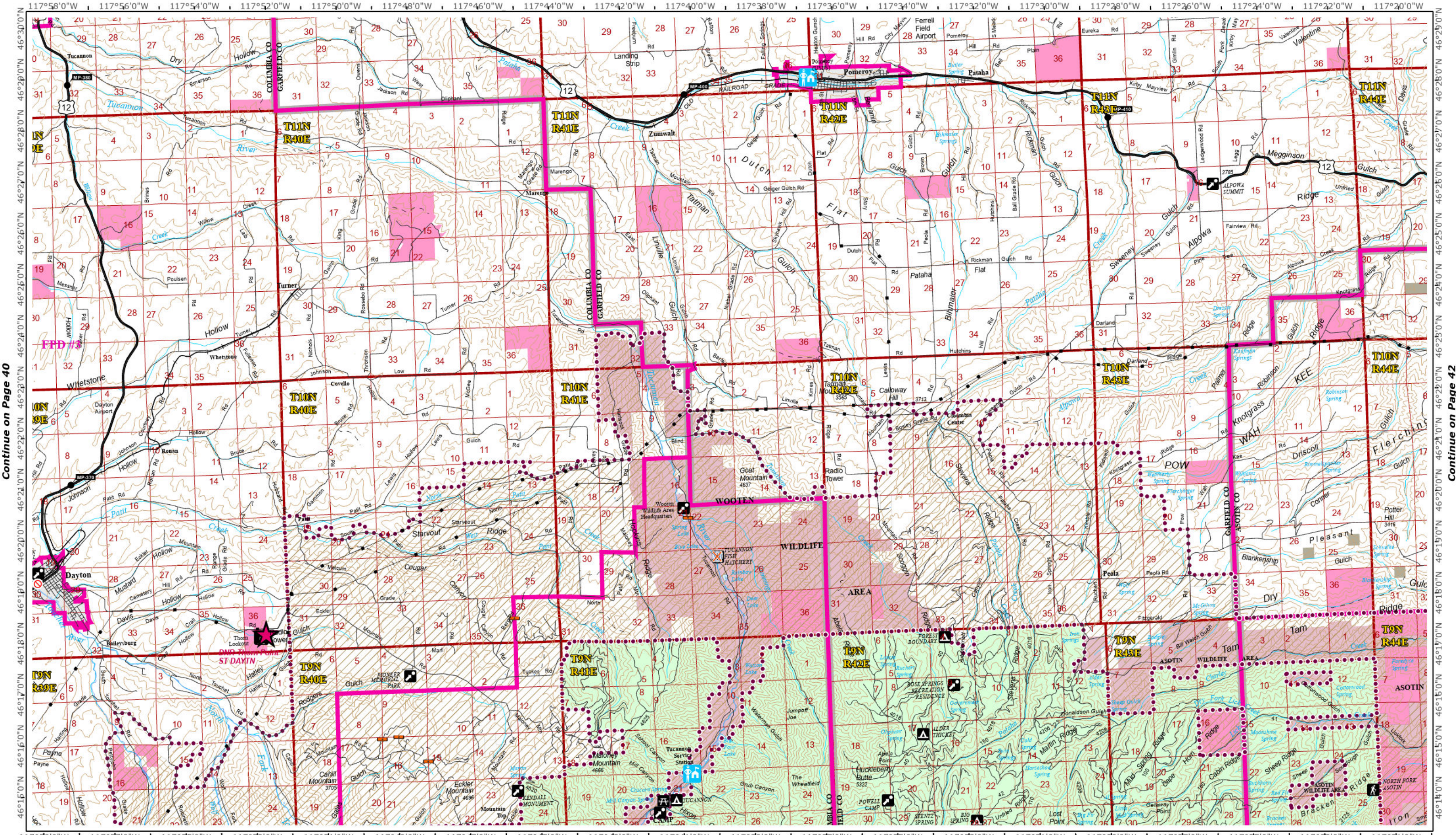
200-Ft. Contour Interval

Continue on Page 38



Continue on Page 40

Continue on Page 42




Continue on Page 37

Continue on Page 38

Continue on Page 39

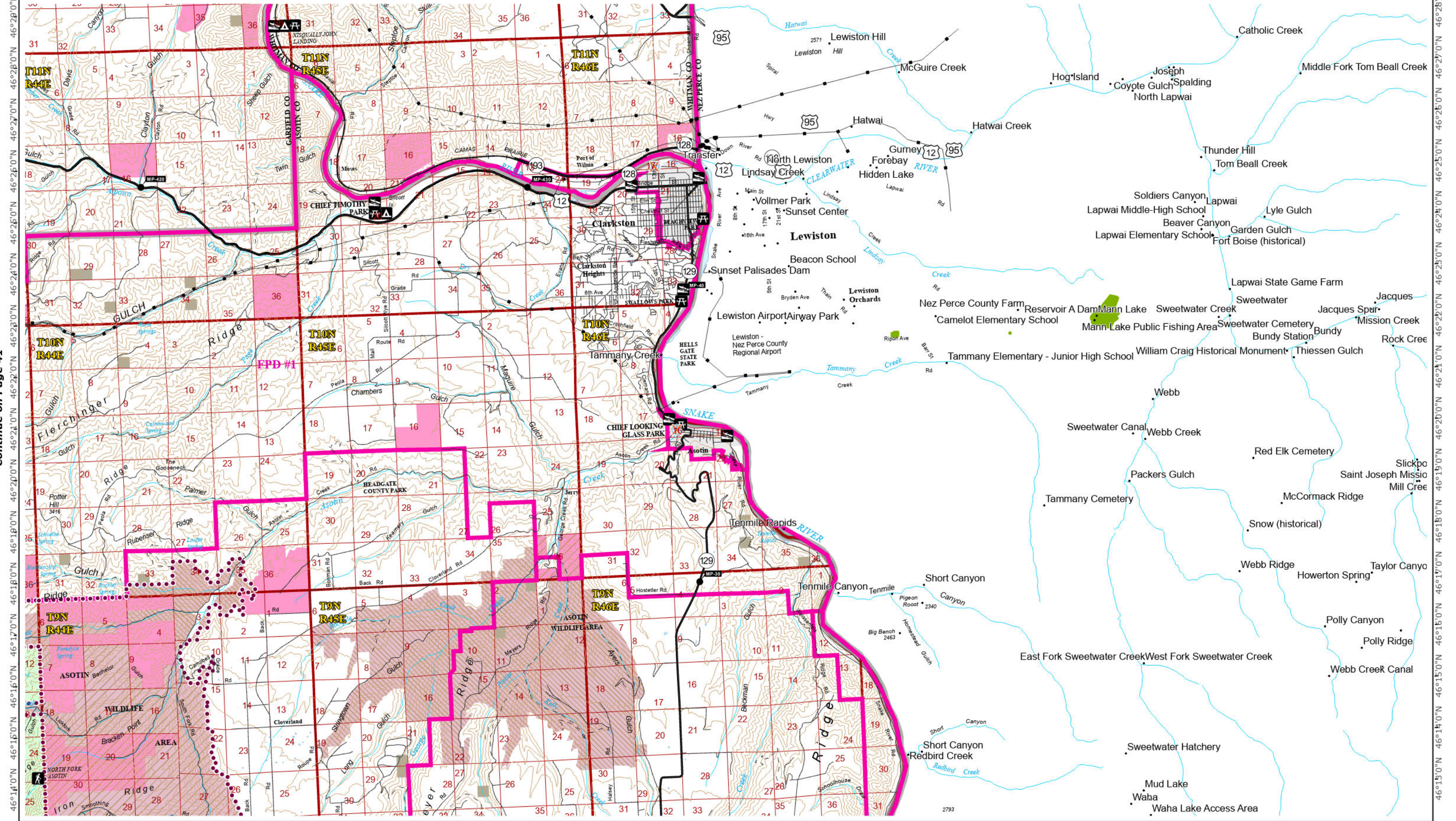
May 2024



200-Ft. Contour Interval



117°21'0"W, 117°19'0"W, 117°17'0"W, 117°15'0"W, 117°13'0"W, 117°11'0"W, 117°9'0"W, 117°7'0"W, 117°5'0"W, 117°3'0"W, 117°1'0"W, 116°59'0"W, 116°57'0"W, 116°55'0"W, 116°53'0"W, 116°51'0"W, 116°49'0"W, 116°47'0"W, 116°45'0"W, 116°43'0"W




117°22'0"W, 117°20'0"W, 117°18'0"W, 117°16'0"W, 117°14'0"W, 117°12'0"W, 117°10'0"W, 117°8'0"W, 117°6'0"W, 117°4'0"W, 117°2'0"W, 116°58'0"W, 116°56'0"W, 116°54'0"W, 116°52'0"W, 116°50'0"W, 116°48'0"W, 116°46'0"W, 116°44'0"W

Continue on Page 41

Continue on Page 39

May 2024

Page 42



200-Ft. Contour Interval

